



# **Oxford Detachment**



## **Oxford Detachment Board Meeting**

**Township of Blandford-Blenheim**

**Township of East Zorra Tavistock**

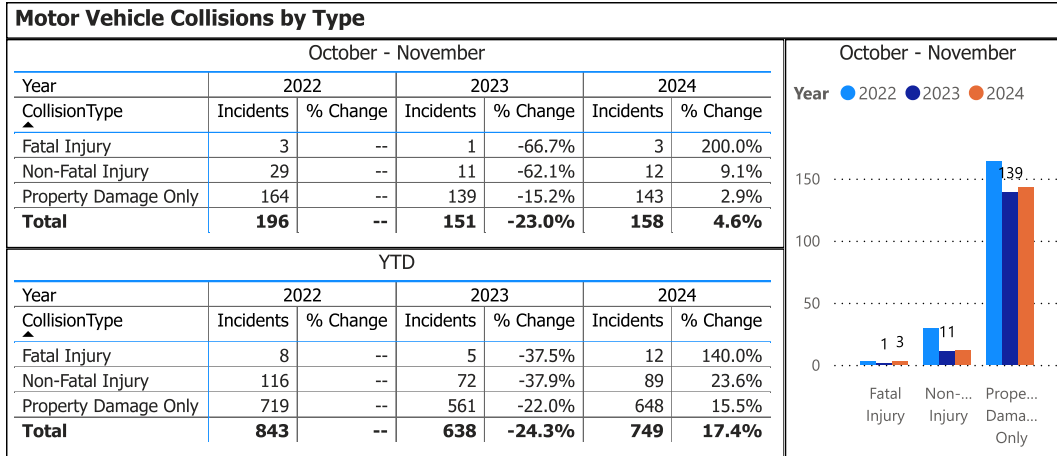
**Township of Norwich**

**Township of Southwest Oxford**

**Township of Zorra**

**Oct & Nov 2024**

**OPP Detachment Board Report  
Collision Reporting System  
October - November 2024**



Data source (Collision Reporting System) date:  
06-Jan-2025

Detachment: 6S - OXFORD  
Location code(s): 6S00 - OXFORD

Area(s): 6203 - Blandford-Blenheim, 6204 - East Zorra Tavistock, 6206 - Norwich, 6207 - Southwest Oxford, 6210 - Zorra  
Data source date:  
06-Jan-2025

Report Generated on:  
07-Jan-2025 1:04:21 PM

OPP Detachment Board Report  
Collision Reporting System  
October - November 2024

Fatalities in Detachment Area - Incidents

October - November									
Type	Motor Vehicle			Motorized Snow Vehicle			Off-Road Vehicle		
Year	Alcohol/Drugs	Incidents	% Change	Alcohol/Drugs	Incidents	% Change	Alcohol/Drugs	Incidents	% Change
2022	0	2	--	0	0	--	1	1	--
2023	0	1	-50.0%	0	0	--	0	0	-100.0%
2024	0	3	200.0%	0	0	--	0	0	--

YTD									
Type	Motor Vehicle			Motorized Snow Vehicle			Off-Road Vehicle		
Year	Alcohol/Drugs	Incidents	% Change	Alcohol/Drugs	Incidents	% Change	Alcohol/Drugs	Incidents	% Change
2022	2	7	--	0	0	--	1	1	--
2023	2	5	-28.6%	0	0	--	0	0	-100.0%
2024	0	12	140.0%	0	0	--	0	0	--

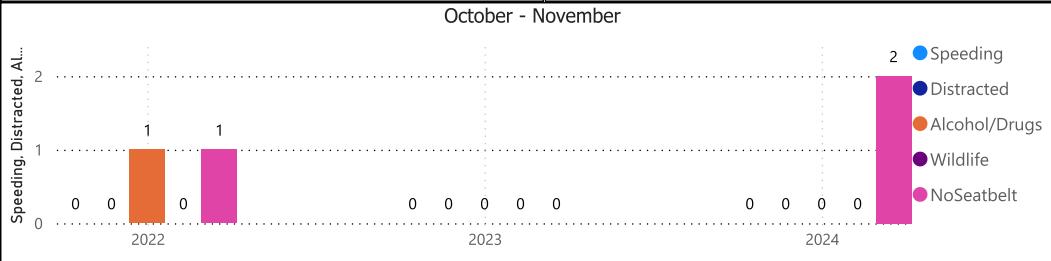
Fatalities in Detachment Area - Persons Killed

October - November						
Type	Motor Vehicle		Motorized Snow Vehicle		Off-Road Vehicle	
Year	Persons Killed	% Change	Persons Killed	% Change	Persons Killed	% Change
2022	3	--	0	--	1	--
2023	1	-66.7%	0	--	0	-100.0%
2024	3	200.0%	0	--	0	--

YTD						
Type	Motor Vehicle		Motorized Snow Vehicle		Off-Road Vehicle	
Year	Persons Killed	% Change	Persons Killed	% Change	Persons Killed	% Change
2022	8	--	0	--	1	--
2023	7	-12.5%	0	--	0	-100.0%
2024	13	85.7%	0	--	0	--

Primary Causal Factors in Fatal Motor Vehicle Collisions

October - November				YTD			
	2022	2023	2024		2022	2023	2024
Speeding	0	0	0	Speeding	0	2	1
Speeding % Change	--	--	--	Speeding % Change	--	--	-50.0%
Distracted	0	0	0	Distracted	2	1	5
Distracted % Change	--	--	--	Distracted % Change	--	-50.0%	400.0%
Alcohol/Drugs	1	0	0	Alcohol/Drugs	3	2	0
Alcohol/Drugs % Change	--	-100.0%	--	Alcohol/Drugs % Change	--	-33.3%	-100.0%
Wildlife	0	0	0	Wildlife	0	0	0
Wildlife % Change	--	--	--	Wildlife % Change	--	--	--
NoSeatbelt	1	0	2	NoSeatbeltYTD	1	1	3
NoSeatbelt YoY%	--	-100.0%	--	NoSeatbeltYTD YoY%	--	0.0%	200.0%



Data source (Collision Reporting System) date:  
06-Jan-2025

Detachment: 6S - OXFORD

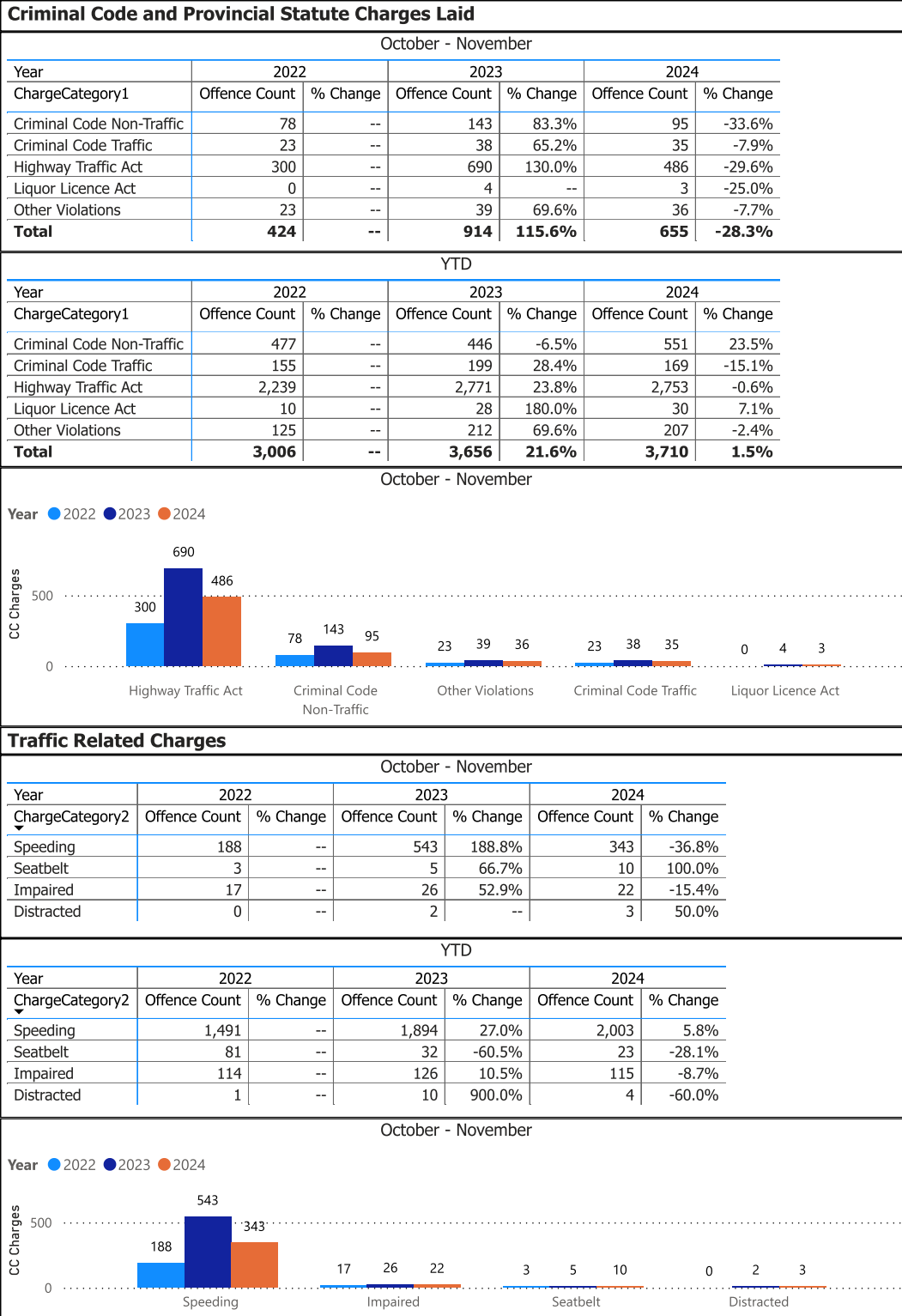
Location code(s): 6S00 - OXFORD

Area(s): 6203 - Blandford-Blenheim, 6204 - East Zorra Tavistock, 6206 - Norwich, 6207 - Southwest Oxford, 6210 - Zorra

Data source date:  
06-Jan-2025

Report Generated on:  
07-Jan-2025 1:04:21 PM

**OPP Detachment Board Report  
Records Management System  
October - November 2024**



Detachment: 6S - OXFORD

Location code(s): 6S00 - OXFORD

Area(s): 6203 - Blandford-Blenheim, 6204 - East Zorra Tavistock, 6206 - Norwich, 6207 - Southwest Oxford, 6210 - Zorra

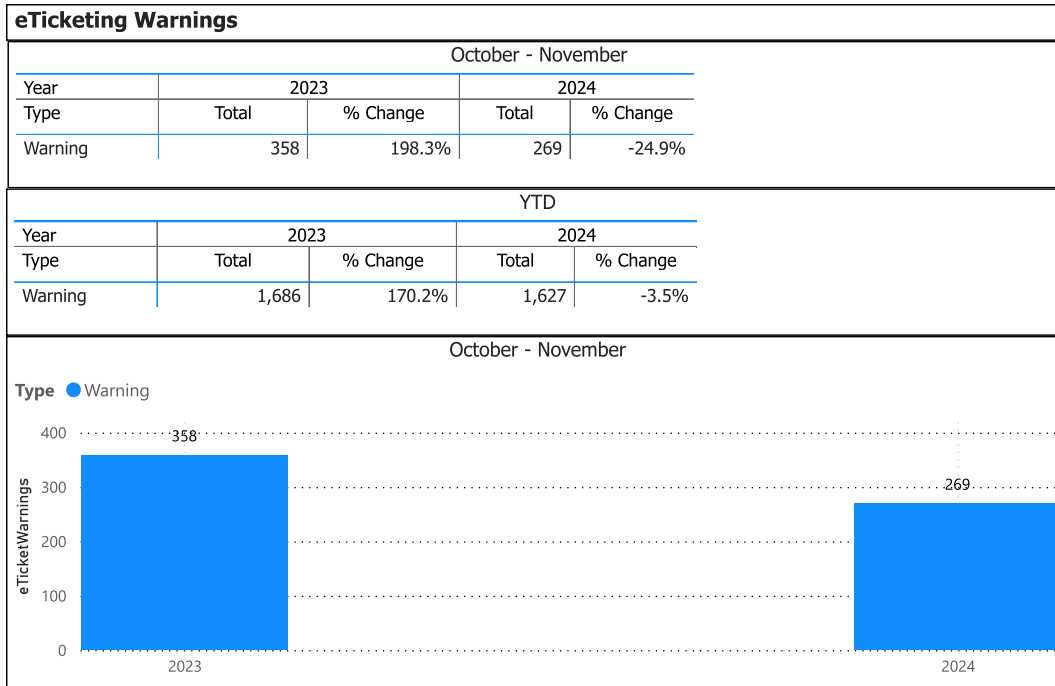
Data source date:

6-Jan-25

Report Generated on:

07-Jan-2025 1:04:21 PM

**OPP Detachment Board Report  
Records Management System  
October - November 2024**



*Note: The eTicketing system was not fully implemented until the end of 2022, therefore data is only available beginning in 2023. % Change in 2023 may appear higher in this report due to the incomplete 2022 data.*

**Detachment:** 6S - OXFORD

**Location code(s):** 6S00 - OXFORD

**Area(s):** 6203 - Blandford-Blenheim, 6204 - East Zorra Tavistock, 6206 - Norwich, 6207 - Southwest Oxford, 6210 - Zorra

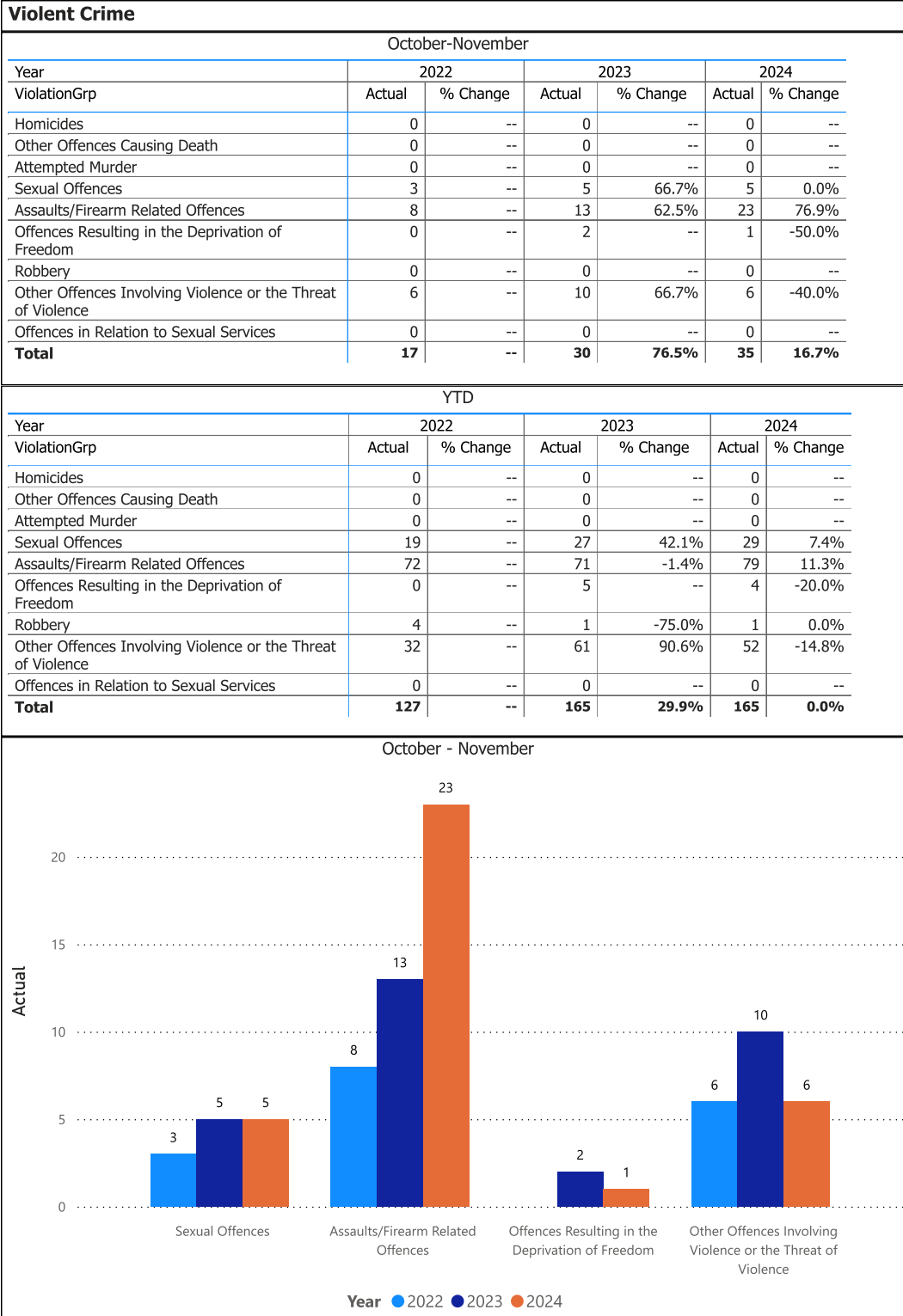
**Data source date:**

6-Jan-25

**Report Generated on:**

07-Jan-2025 1:07:15 PM

**OPP Detachment Board Report  
Records Management System  
October - November 2024**



Detachment: 6S - OXFORD

Location code(s): 6S00 - OXFORD

Area(s): 6203 - Blandford-Blenheim, 6204 - East Zorra Tavistock, 6206 - Norwich, 6207 - Southwest Oxford, 6210 - Zorra

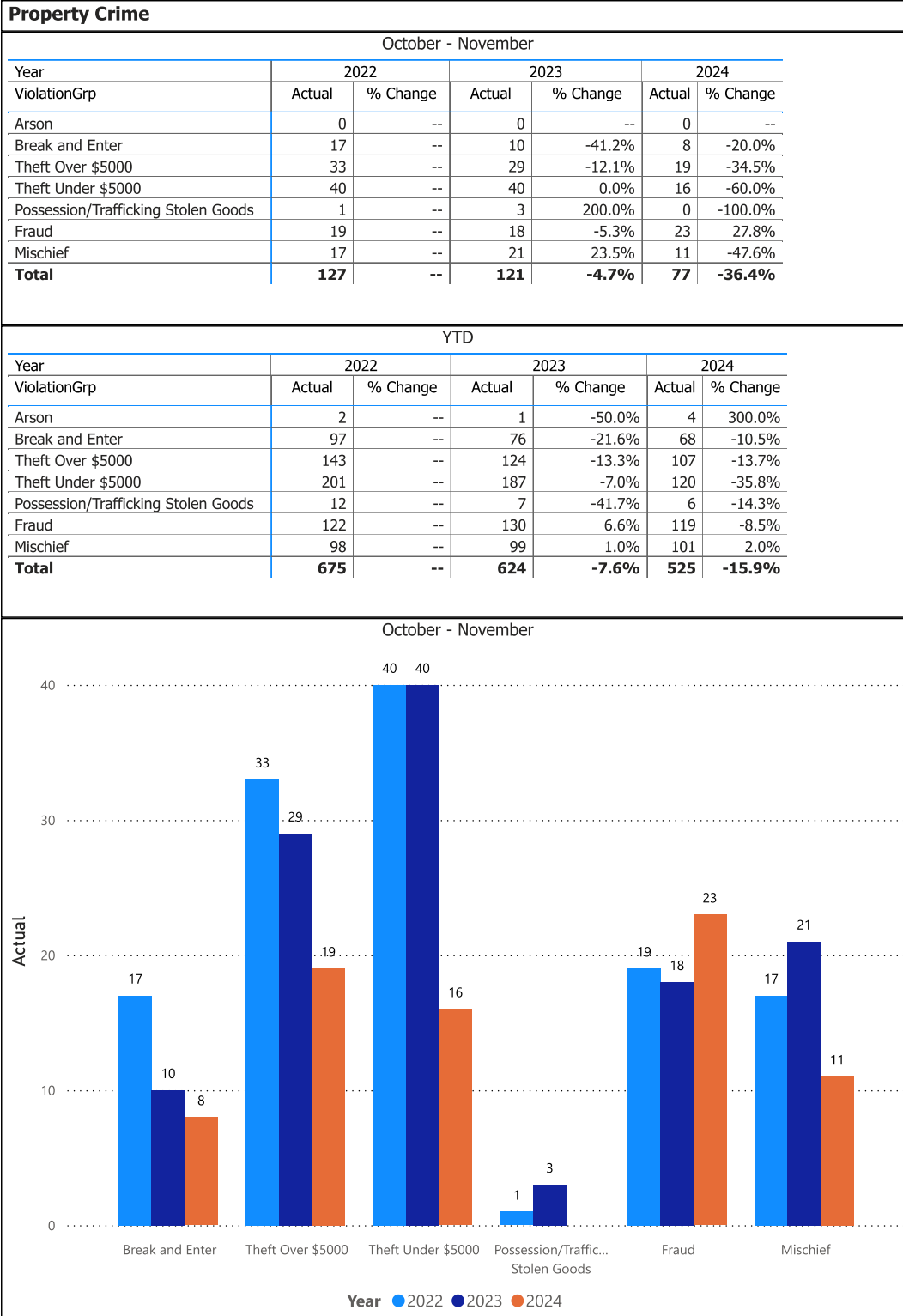
Data source date:

06-Jan-2025

Report Generated on:

07-Jan-2025 1:04:21 PM

**OPP Detachment Board Report  
Records Management System  
October - November 2024**



Detachment: 6S - OXFORD

Location code(s): 6S00 - OXFORD

Area(s): 6203 - Blandford-Blenheim, 6204 - East Zorra Tavistock, 6206 - Norwich, 6207 - Southwest Oxford, 6210 - Zorra

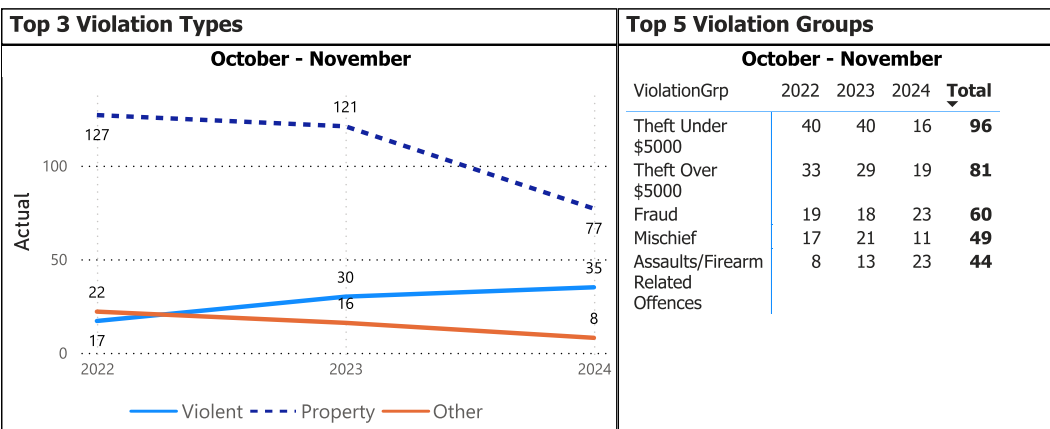
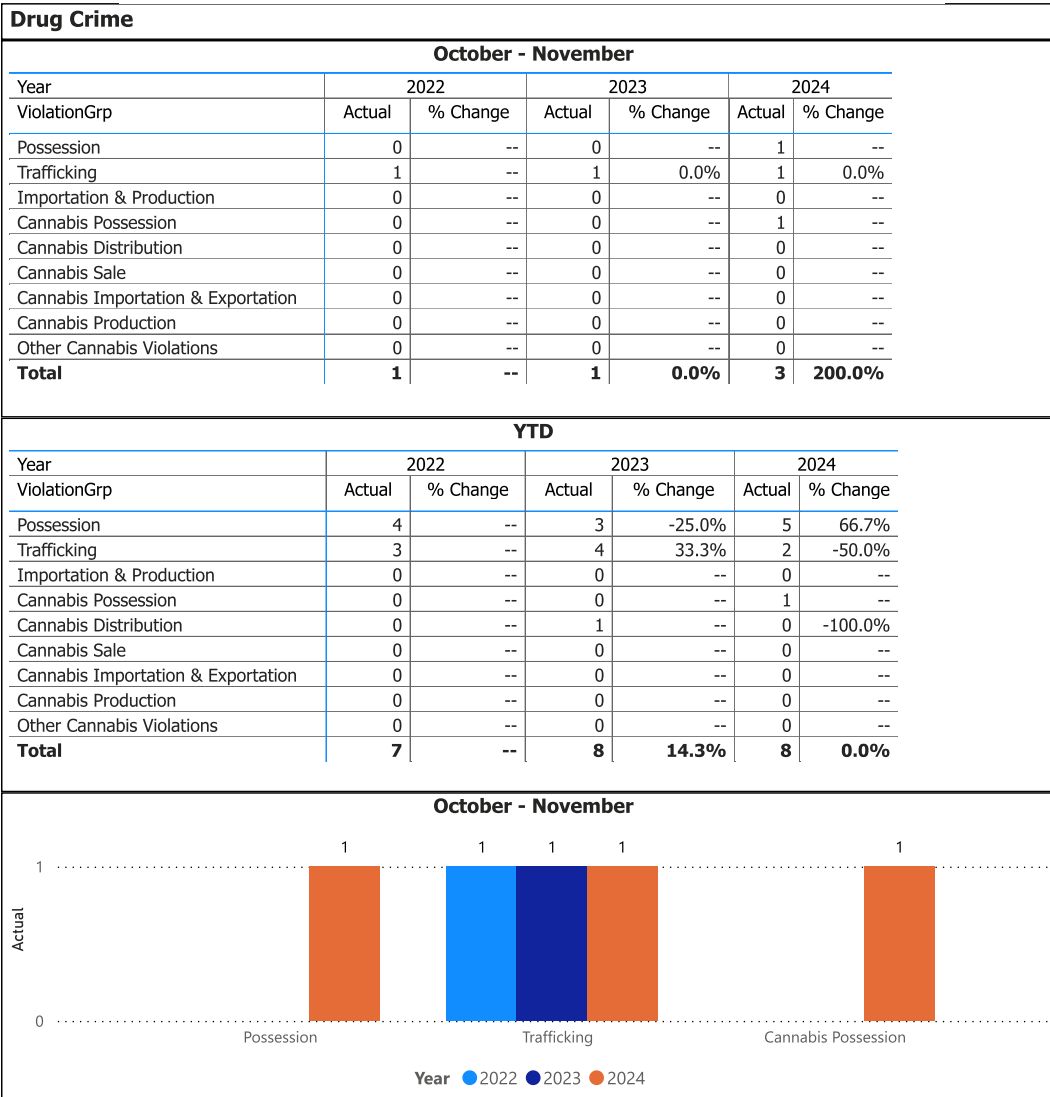
Data source date:

06-Jan-2025

Report Generated on:

07-Jan-2025 1:04:21 PM

# OPP Detachment Board Report Records Management System October - November 2024



Detachment: 6S - OXFORD

Location code(s): 6S00 - OXFORD

Area(s): 6203 - Blandford-Blenheim, 6204 - East Zorra Tavistock, 6206 - Norwich, 6207 - Southwest Oxford, 6210 - Zorra

Data source date:

06-Jan-2025

Report Generated on:

07-Jan-2025 1:04:21 PM



**OPP Detachment Board Report  
Records Management System  
October - November 2024**

**Other Crime Occurrences**

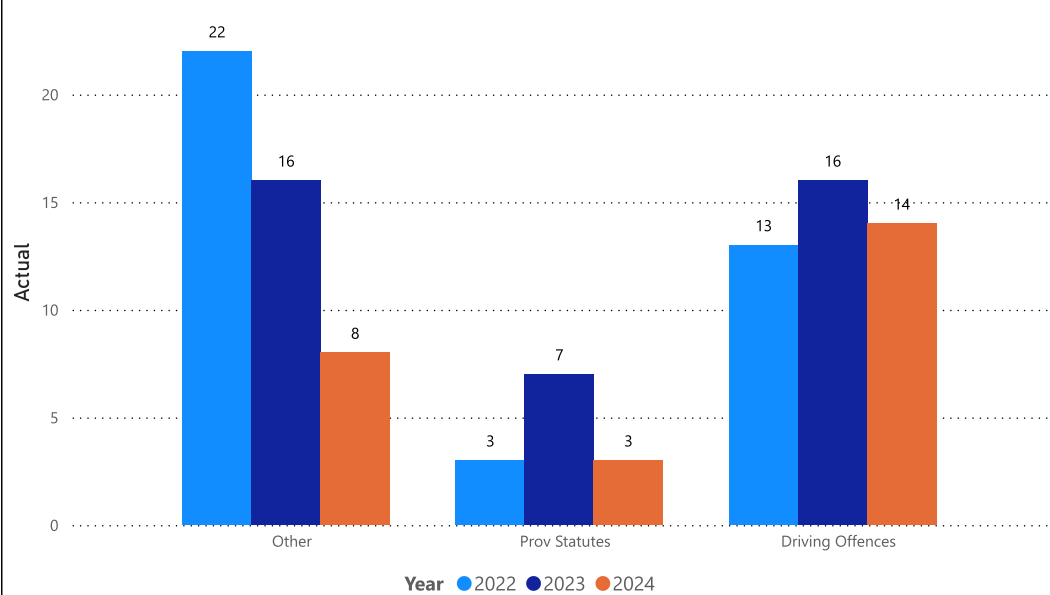
October - November

Year	2022		2023		2024	
Violation_rollup	Actual	% Change	Actual	% Change	Actual	% Change
Other	22	--	16	-27.3%	8	-50.0%
Fed Statutes	0	--	0	--	0	--
Prov Statutes	3	--	7	133.3%	3	-57.1%
Driving Offences	13	--	16	23.1%	14	-12.5%
<b>Total</b>	<b>38</b>	<b>--</b>	<b>39</b>	<b>2.6%</b>	<b>25</b>	<b>-35.9%</b>

YTD

Year	2022		2023		2024	
Violation_rollup	Actual	% Change	Actual	% Change	Actual	% Change
Other	76	--	69	-9.2%	56	-18.8%
Fed Statutes	0	--	0	--	1	--
Prov Statutes	27	--	44	63.0%	39	-11.4%
Driving Offences	85	--	86	1.2%	73	-15.1%
<b>Total</b>	<b>188</b>	<b>--</b>	<b>199</b>	<b>5.9%</b>	<b>169</b>	<b>-15.1%</b>

October - November



Detachment: 6S - OXFORD

Location code(s): 6S00 - OXFORD

Area(s): 6203 - Blandford-Blenheim, 6204 - East Zorra Tavistock, 6206 - Norwich, 6207 - Southwest Oxford, 6210 - Zorra

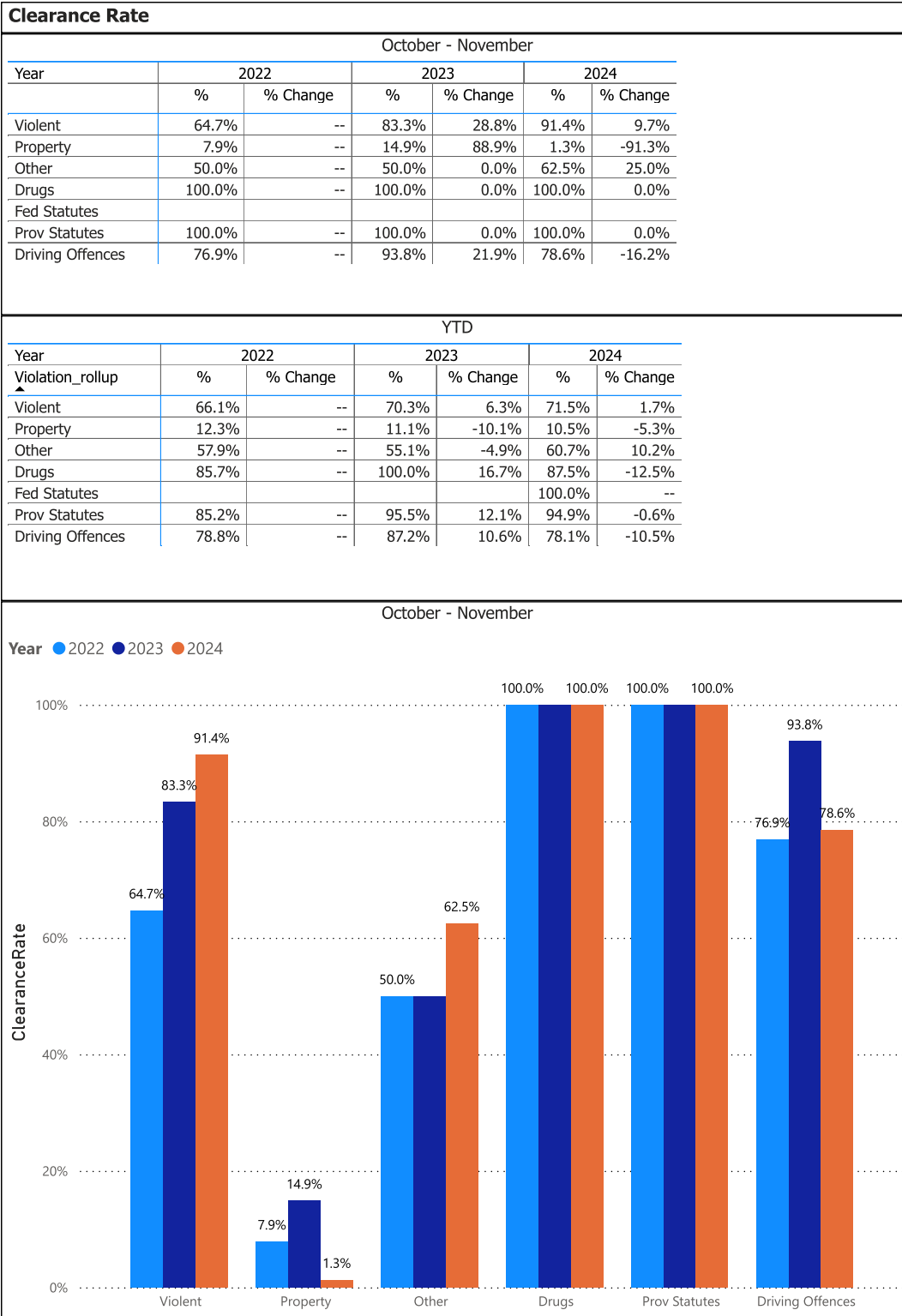
Data source date:

06-Jan-2025

Report Generated on:

07-Jan-2025 1:04:21 PM

**OPP Detachment Board Report  
Records Management System  
October - November 2024**



Detachment: 6S - OXFORD

Location code(s): 6S00 - OXFORD

Area(s): 6203 - Blandford-Blenheim, 6204 - East Zorra Tavistock, 6206 - Norwich, 6207 - Southwest Oxford, 6210 - Zorra

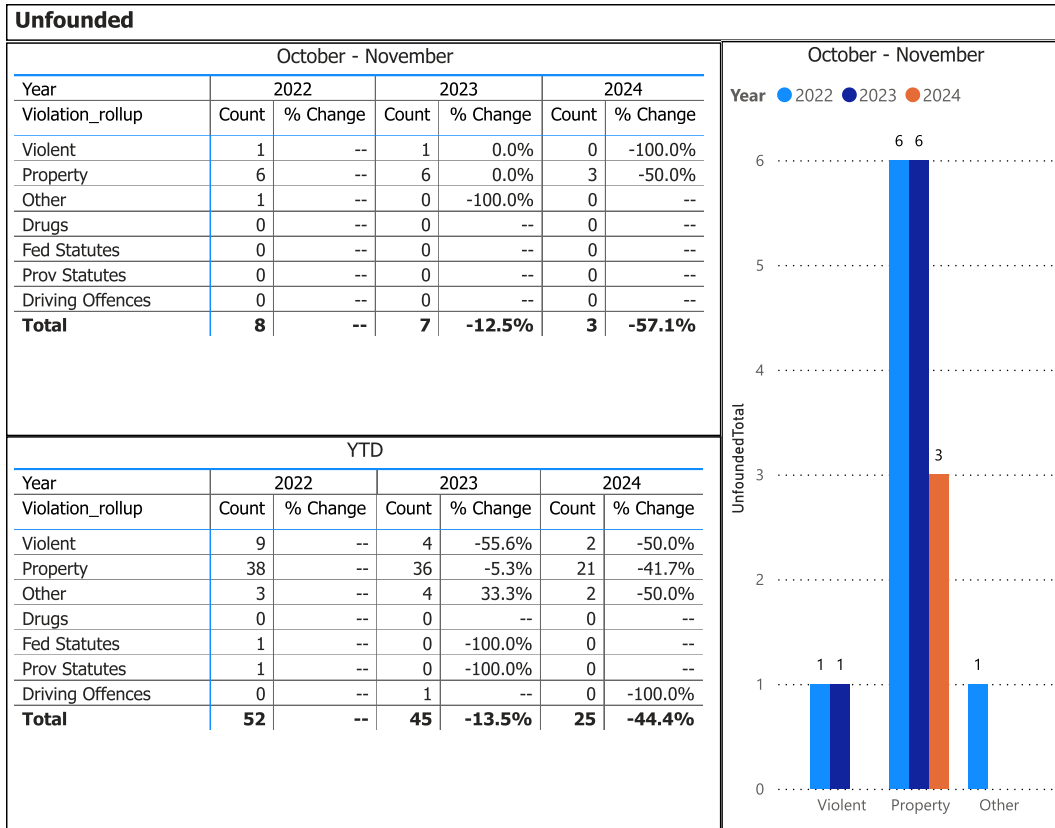
Data source date:

06-Jan-2025

Report Generated on:

07-Jan-2025 1:04:21 PM

**OPP Detachment Board Report  
Records Management System  
October - November 2024**



Detachment: 6S - OXFORD

Location code(s): 6S00 - OXFORD

Area(s): 6203 - Blandford-Blenheim, 6204 - East Zorra Tavistock, 6206 - Norwich, 6207 - Southwest Oxford, 6210 - Zorra

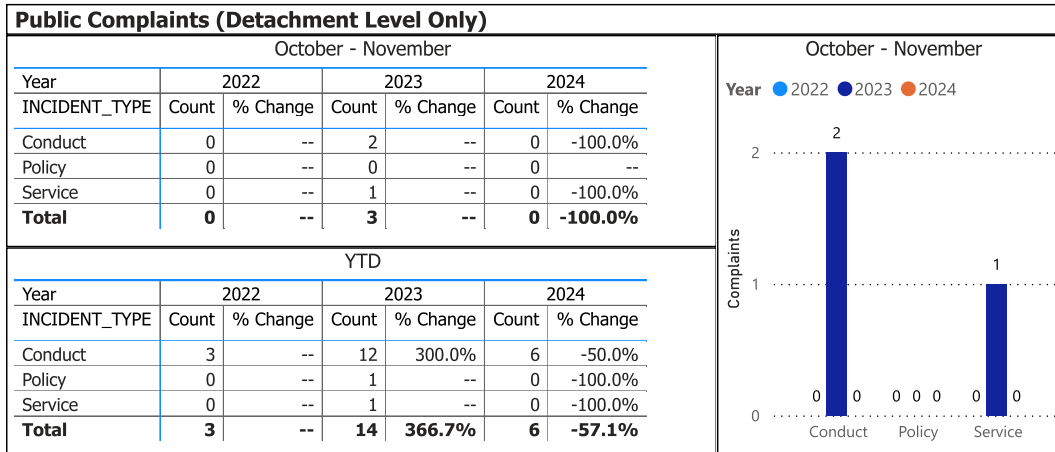
Data source date:

06-Jan-2025

Report Generated on:

07-Jan-2025 1:04:21 PM

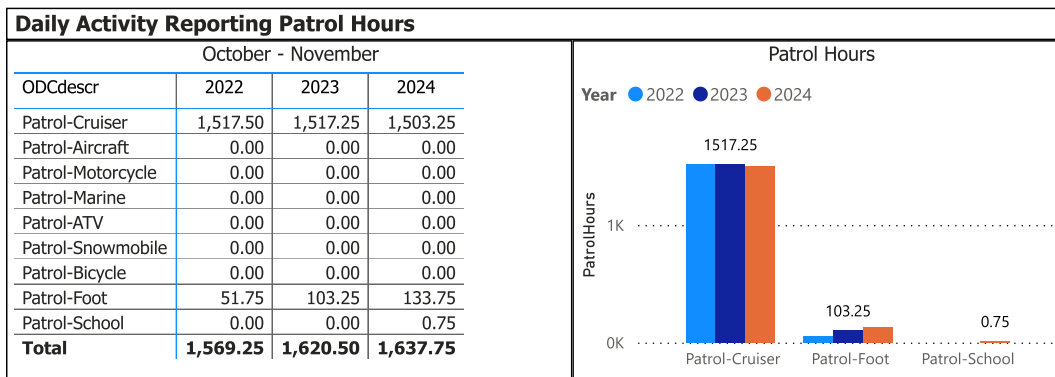
OPP Detachment Board Report  
Records Management System  
October - November 2024



Data source: RMS Data Feed  
Ontario Provincial Police, Professional Standards Bureau Commander Reports - File Manager System

Data source date:  
06-Jan-2025

Daily Activity Reporting



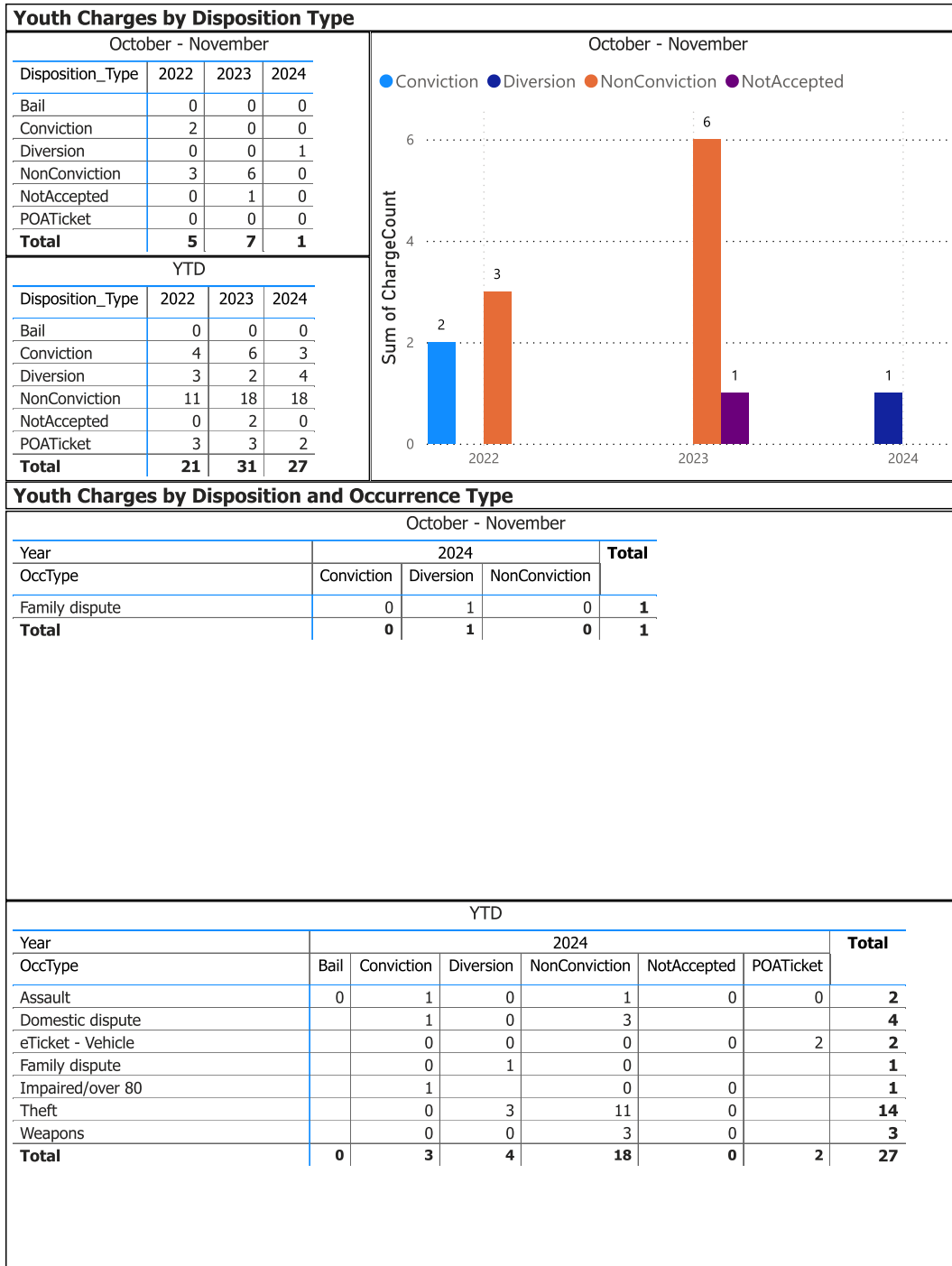
Data source (Daily Activity Reporting System) date:  
06-Jan-2025

Detachment: 6S - OXFORD  
Location code(s): 6S00 - OXFORD

Data source date:  
06-Jan-2025

Report Generated on:  
07-Jan-2025 1:04:21 PM

# OPP Detachment Board Report Records Management System October - November 2024



### Youth Charges by Disposition and Occurrence Type

October - November

Year	2024			Total
OccType	Conviction	Diversion	NonConviction	
Family dispute	0	1	0	1
<b>Total</b>	<b>0</b>	<b>1</b>	<b>0</b>	<b>1</b>

YTD

Year	2024						Total
OccType	Bail	Conviction	Diversion	NonConviction	NotAccepted	POATicket	
Assault	0	1	0	1	0	0	2
Domestic dispute		1	0	3			4
eTicket - Vehicle		0	0	0	0	2	2
Family dispute		0	1	0			1
Impaired/over 80		1		0	0		1
Theft		0	3	11	0		14
Weapons		0	0	3	0		3
<b>Total</b>	<b>0</b>	<b>3</b>	<b>4</b>	<b>18</b>	<b>0</b>	<b>2</b>	<b>27</b>

The tables and chart on this page present summarized youth charges by disposition and occurrence type that have been recorded in the OPP Niche RMS application. Of note... the Niche data sourced for this report page only lists youth charges that have had a disposition type entered against them. Therefore, please be aware that the counts of youth charges entries on this report page are under stating the potential sum of youth charges that are in OPP Niche RMS.

Detachment: 6S - OXFORD

Location code(s): 6S00 - OXFORD

Area(s): 6203 - Blandford-Blenheim, 6204 - East Zorra Tavistock, 6206 - Norwich, 6207 - Southwest Oxford, 6210 - Zorra

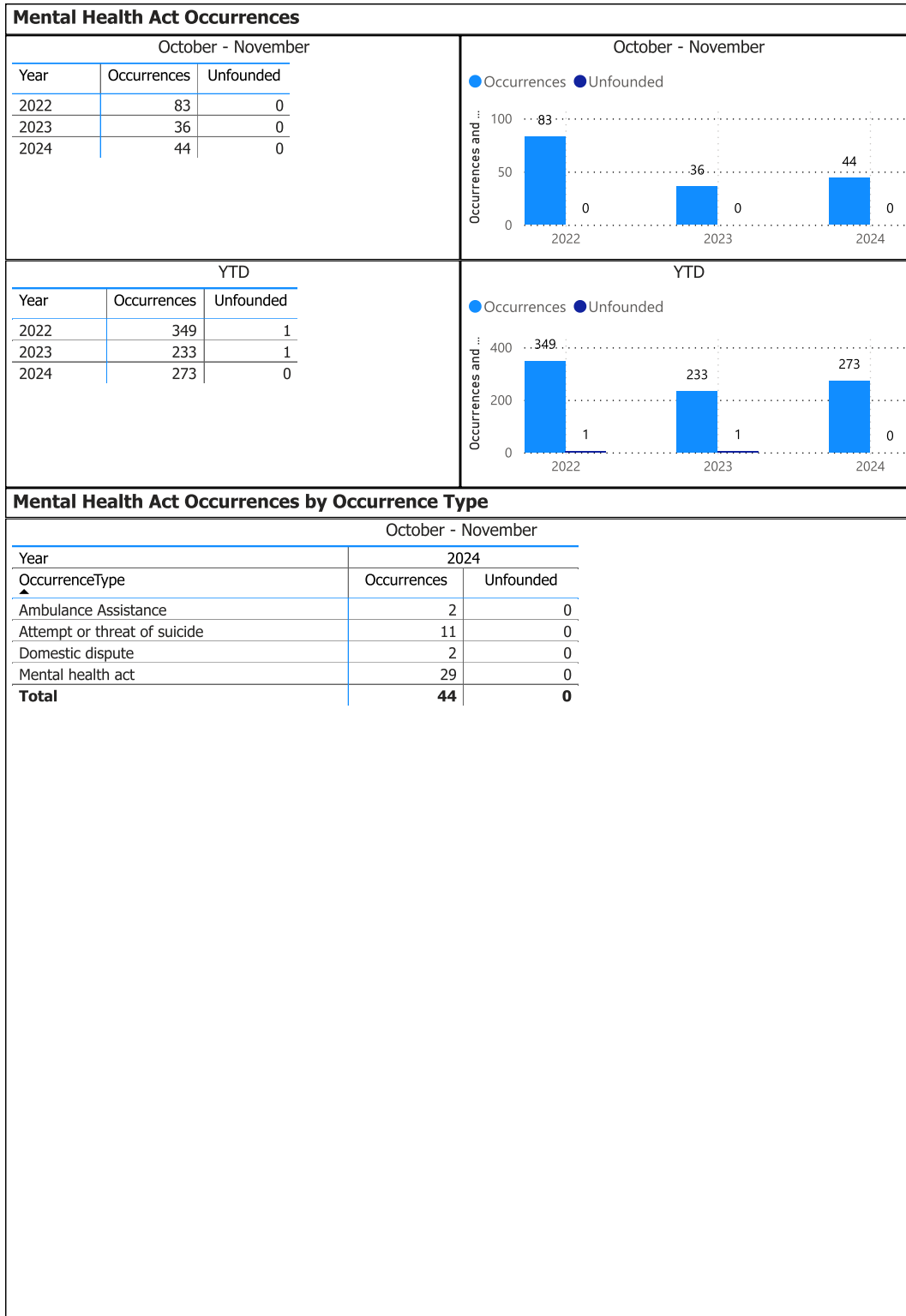
Data source date:

06-Jan-2025

Report Generated on:

07-Jan-2025 1:08:44 PM

# OPP Detachment Board Report Records Management System October - November 2024



Detachment: 6S - OXFORD

Location code(s): 6S00 - OXFORD

Area(s): 6203 - Blandford-Blenheim, 6204 - East Zorra Tavistock, 6206 - Norwich, 6207 - Southwest Oxford, 6210 - Zorra

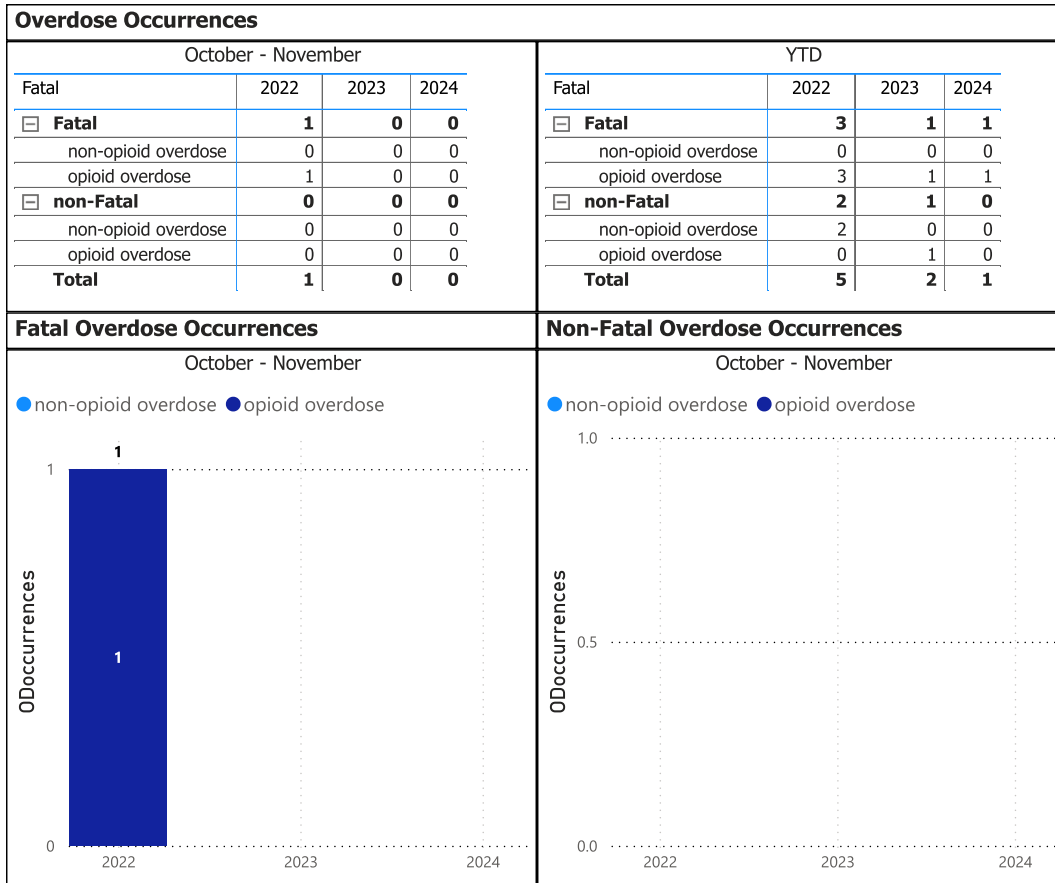
Data source date:

06-Jan-2025

Report Generated on:

07-Jan-2025 1:04:21 PM

**OPP Detachment Board Report  
Records Management System  
October - November 2024**



Detachment: 6S - OXFORD

Location code(s): 6S00 - OXFORD

Area(s): 6203 - Blandford-Blenheim, 6204 - East Zorra Tavistock, 6206 - Norwich, 6207 - Southwest Oxford, 6210 - Zorra

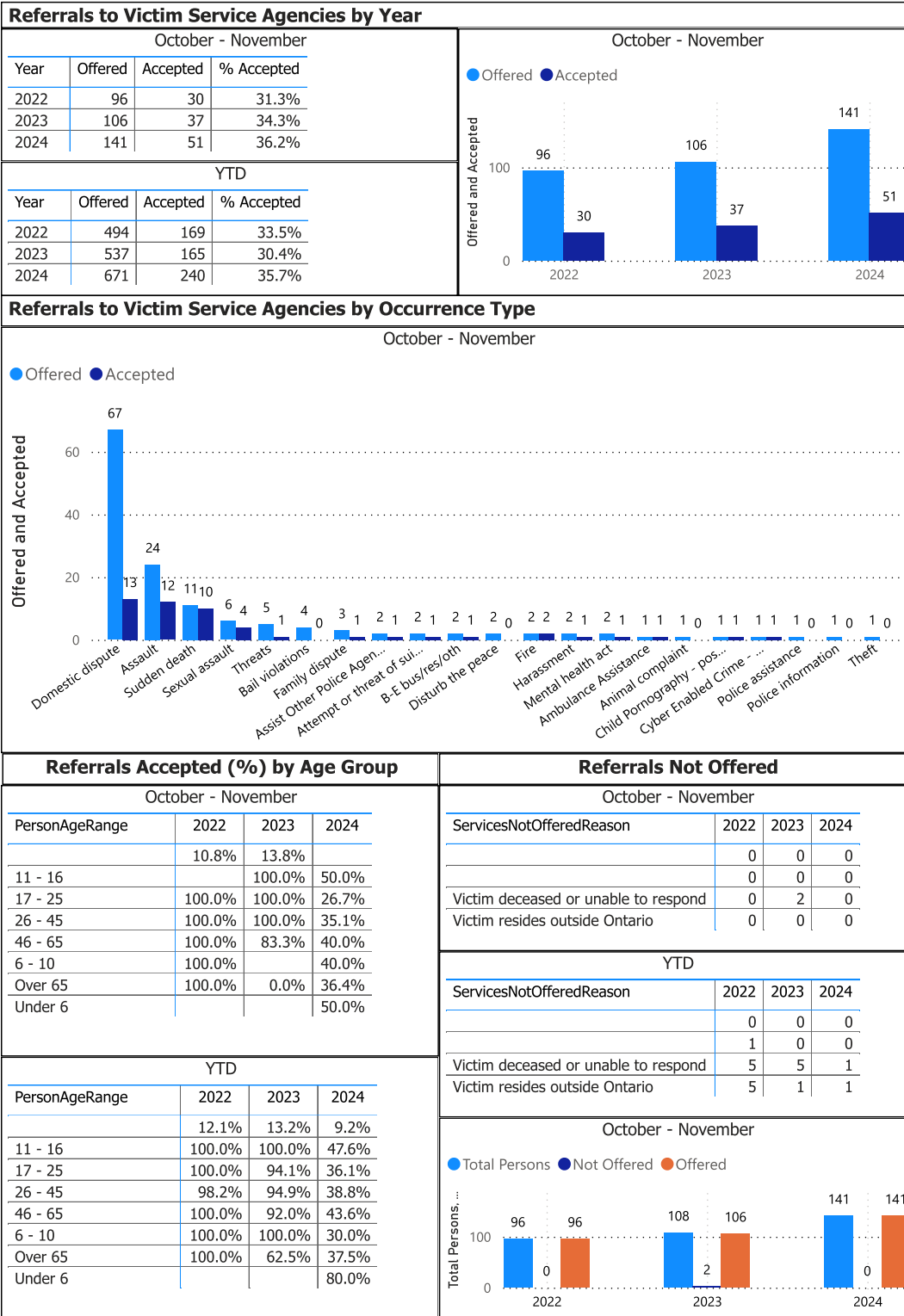
Data source date:

06-Jan-2025

Report Generated on:

07-Jan-2025 1:04:21 PM

**OPP Detachment Board Report  
Records Management System  
October - November 2024**



Area(s): 6203 - Blandford-Blenheim, 6204 - East Zorra Tavistock, 6206 - Norwich, 6207 - Southwest Oxford, 6210 - Zorra

Data source date:

06-Jan-2025

Report Generated on:

07-Jan-2025 1:04:21 PM



**Police Services Board Report for Oxford Township**  
**October, November 2024**

<b>Detachment Initiatives</b>	
Number of Targeted Media Releases:	<p><b>BB</b> - Oct 13, 2024 - One impaired driving related charge /// Oct 14, 2024 Oct 13, 2024 - One impaired driving related charge</p> <p><b>Norwich</b> - Oct 16, 2024 - OPP investigating a two-vehicle collision in Oxford County /// Oct 11, 2024 - One impaired driving related charge in Norwich /// Oct 21, 2024 - Impaired driver charged in Norwich Township /// Oct 22, 2024 - OPP investigating a fatal collision in Oxford County /// Oct 25, 2024 - OPP investigating a serious collision in Oxford County</p> <p><b>SWOX</b> - Oct 28, 2024 - OPP investigating a two-vehicle collision in Oxford County</p> <p><b>Zorra</b> - Oct 7, 2024 - Impaired driver charged thanks to Off-Duty responder</p> <p><b>BB</b> - Nov 8, 2024 - Single-vehicle collision on Highway 401, in the Township of Blandford-Blenheim /// Nov 25, 2024 - OPP investigating break and enter in Blandford-Blenheim /// Nov 25, 2024 - Impaired charges laid after investigating a traffic hazard</p> <p><b>EZT</b> - Nov 5, 2024 - Two-vehicle collision in Oxford County results in injuries</p> <p><b>Norwich</b> - Nov 13, 2024 OPP seek assistance locating missing person // Nov 18, OPP Looking for witnesses of a collision in Oxford County /// Nov 25, 2024 - Norfolk OPP seeking assistance in locating missing person // Nov 28, 2024 - Norfolk seeking assistance in locating missing person</p> <p><b>SWOX</b> - Nov 26, 2024 - OPP investigating a fatal collision in Oxford County // Nov 29, 2024 - SIU invokes mandate in Oxford OPP incident</p> <p><b>Zorra</b> - Nov 11, 2024 - OPP investigating fatal collision in Oxford County // Nov 12, 2024 - Charges laid after vehicle drives past road closure sign at collision scene // Nov 18, 2024 Collision in Oxford County sends three individuals to hospital // Nov 18, 2024 - Single vehicle collision in Oxford County results in injuries // Nov 18, 2024 - Collision in Oxford County at roundabout</p>
Crime and Traffic Campaigns/Initiatives:	FESTIVE R.I.D.E.
Other:	<p><u>October Auxiliary Hours:</u>  BB – 5.5 hrs  EZT -5 hrs  Zorra – 7.25 hrs</p> <p><u>November Auxiliary Hours:</u>  BB – 18 hrs  EZT – 60.25 hrs  Norwich – 4 hrs  Zorra – 4 hrs</p>
CSO	<p><u>October:</u>  EZT - Lions Club 50 year Celebration/Fraud Presentation  Norwich - Otterville- Early On visit</p> <p><u>November:</u>  EZT - Remembrance Day Ceremony at Public School // Santa Claus Parade  Norwich - Santa Claus Parade – Otterville  Zorra - Santa Claus Parade</p>