



# **Oxford Detachment**



## **Oxford OPP Detachment Board 2**

**Township of Blandford-Blenheim**

**Township of East Zorra Tavistock**

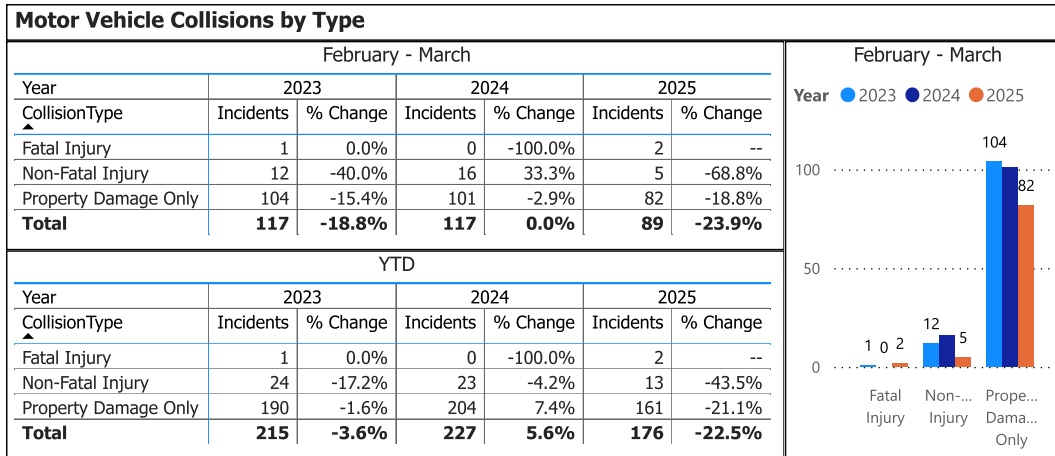
**Township of Norwich**

**Township of Southwest Oxford**

**Township of Zorra**

**February & March 2025**

**OPP Detachment Board Report  
Collision Reporting System  
February - March 2025**



Data source (Collision Reporting System) date:  
12-May-2025

Detachment: 6S - OXFORD  
Location code(s): 6S00 - OXFORD

Area(s): 6203 - Blandford-Blenheim, 6204 - East Zorra Tavistock, 6206 - Norwich, 6207 - Southwest Oxford, 6210 - Zorra  
Data source date:  
12-May-2025

Report Generated on:  
15-May-2025 11:24:26 AM

**OPP Detachment Board Report  
Collision Reporting System  
February - March 2025**

**Fatalities in Detachment Area - Incidents**

February - March									
Type	Motor Vehicle			Motorized Snow Vehicle			Off-Road Vehicle		
Year	Alcohol/Drugs	Incidents	% Change	Alcohol/Drugs	Incidents	% Change	Alcohol/Drugs	Incidents	% Change
2023	1	1	0.0%	0	0	--	0	0	--
2024	0	0	-100.0%	0	0	--	0	0	--
2025	1	2	--	0	0	--	0	0	--

YTD									
Type	Motor Vehicle			Motorized Snow Vehicle			Off-Road Vehicle		
Year	Alcohol/Drugs	Incidents	% Change	Alcohol/Drugs	Incidents	% Change	Alcohol/Drugs	Incidents	% Change
2023	1	1	0.0%	0	0	--	0	0	--
2024	0	0	-100.0%	0	0	--	0	0	--
2025	1	2	--	0	0	--	0	0	--

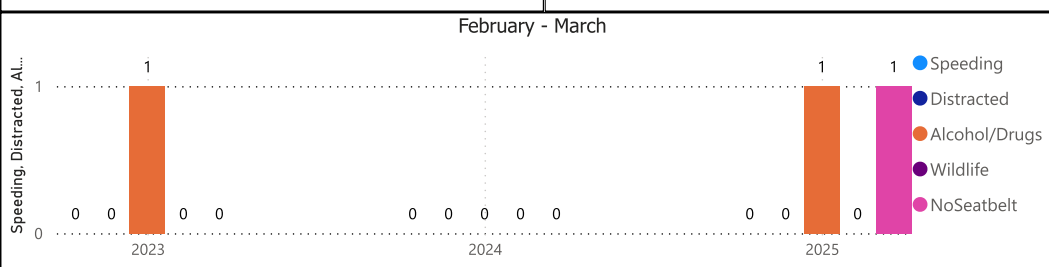
**Fatalities in Detachment Area - Persons Killed**

February - March						
Type	Motor Vehicle		Motorized Snow Vehicle		Off-Road Vehicle	
Year	Persons Killed	% Change	Persons Killed	% Change	Persons Killed	% Change
2023	1	0.0%	0	--	0	--
2024	0	-100.0%	0	--	0	--
2025	2	--	0	--	0	--

YTD						
Type	Motor Vehicle		Motorized Snow Vehicle		Off-Road Vehicle	
Year	Persons Killed	% Change	Persons Killed	% Change	Persons Killed	% Change
2023	1	0.0%	0	--	0	--
2024	0	-100.0%	0	--	0	--
2025	2	--	0	--	0	--

**Primary Causal Factors in Fatal Motor Vehicle Collisions**

February - March				YTD			
	2023	2024	2025		2023	2024	2025
Speeding	0	0	0	Speeding	0	0	0
Speeding % Change	--	--	--	Speeding % Change	--	--	--
Distracted	0	0	0	Distracted	0	0	0
Distracted % Change	-100.0%	--	--	Distracted % Change	-100.0%	--	--
Alcohol/Drugs	1	0	1	Alcohol/Drugs	1	0	1
Alcohol/Drugs % Change	--	-100.0%	--	Alcohol/Drugs % Change	--	-100.0%	--
Wildlife	0	0	0	Wildlife	0	0	0
Wildlife % Change	--	--	--	Wildlife % Change	--	--	--
NoSeatbelt	0	0	1	NoSeatbeltYTD	0	0	1
NoSeatbelt YoY%	--	--	--	NoSeatbeltYTD YoY%	--	--	--



Data source (Collision Reporting System) date:  
12-May-2025

Detachment: 6S - OXFORD

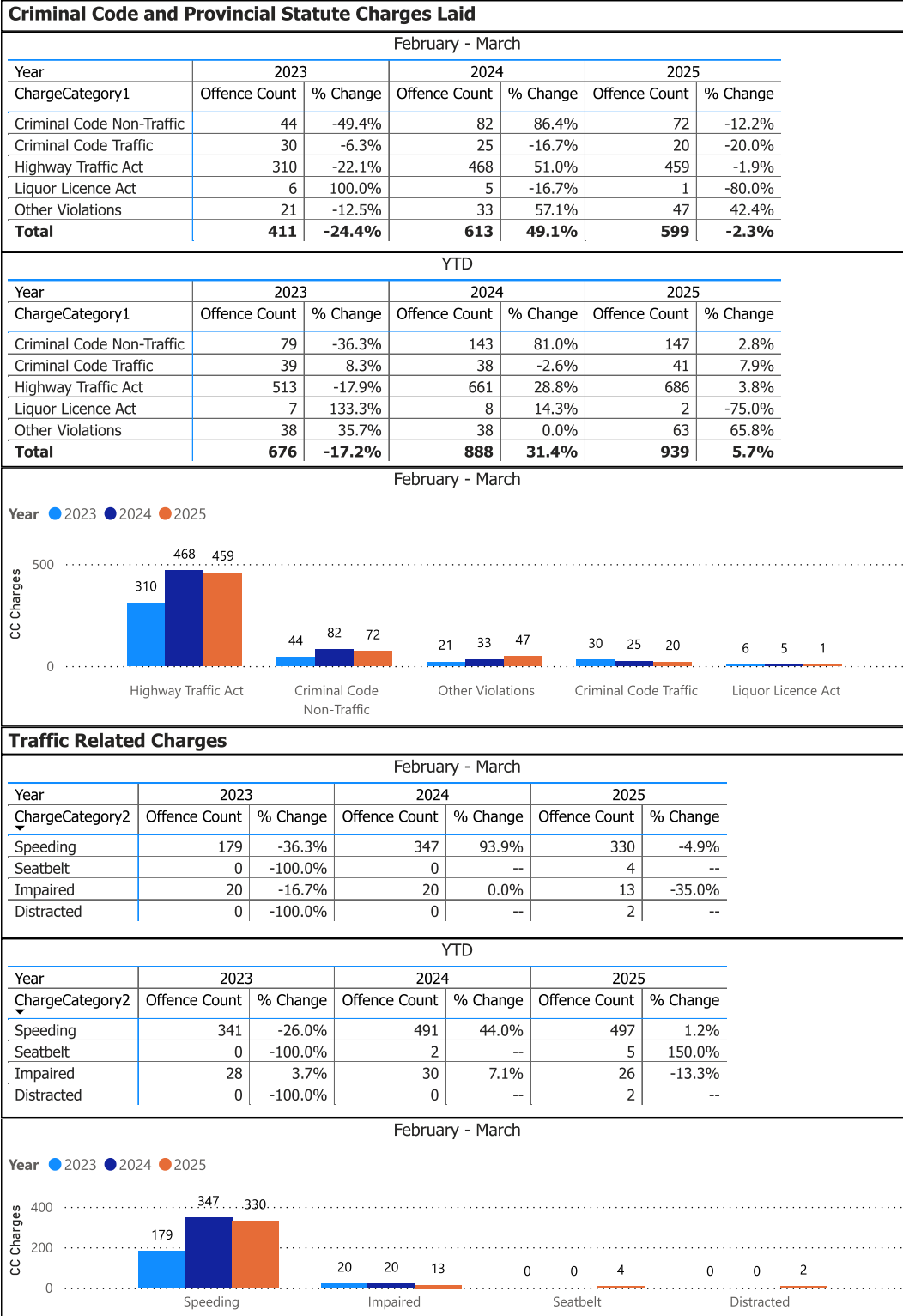
Location code(s): 6S00 - OXFORD

Area(s): 6203 - Blandford-Blenheim, 6204 - East Zorra Tavistock, 6206 - Norwich, 6207 - Southwest Oxford, 6210 - Zorra

Data source date:  
12-May-2025

Report Generated on:  
15-May-2025 11:24:26 AM

**OPP Detachment Board Report  
Records Management System  
February - March 2025**



Detachment: 6S - OXFORD

Location code(s): 6S00 - OXFORD

Area(s): 6203 - Blandford-Blenheim, 6204 - East Zorra Tavistock, 6206 - Norwich, 6207 - Southwest Oxford, 6210 - Zorra

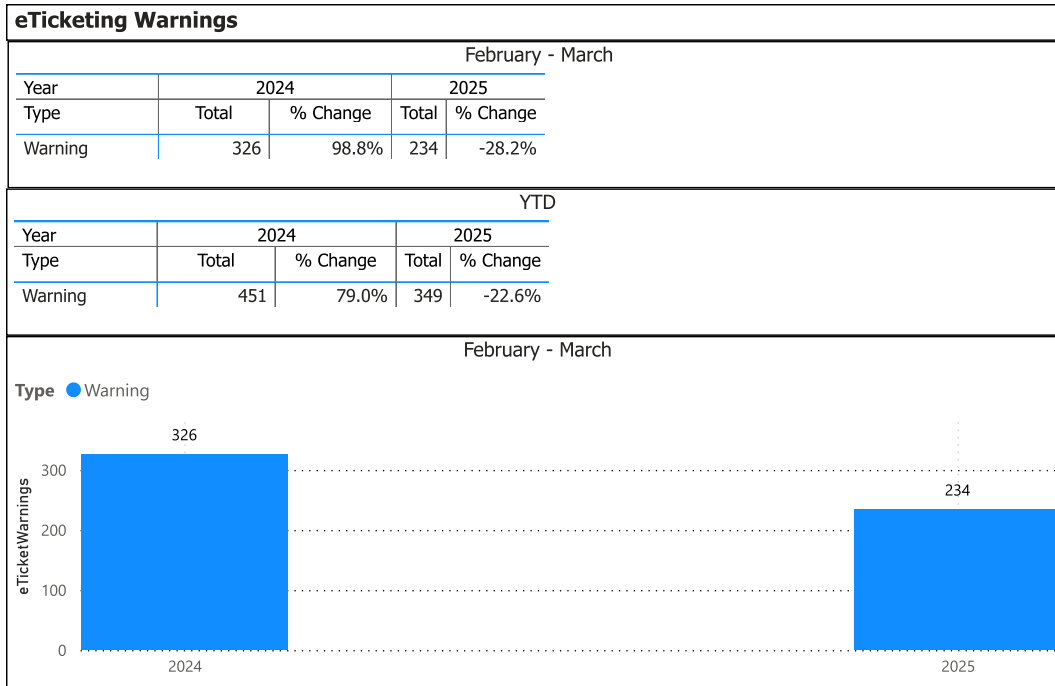
Data source date:

12-May-25

Report Generated on:

15-May-2025 11:24:26 AM

**OPP Detachment Board Report  
Records Management System  
February - March 2025**



*Note: The eTicketing system was not fully implemented until the end of 2022, therefore data is only available beginning in 2023. % Change in 2023 may appear higher in this report due to the incomplete 2022 data.*

**Detachment:** 6S - OXFORD

**Location code(s):** 6S00 - OXFORD

**Area(s):** 6203 - Blandford-Blenheim, 6204 - East Zorra Tavistock, 6206 - Norwich, 6207 - Southwest Oxford, 6210 - Zorra

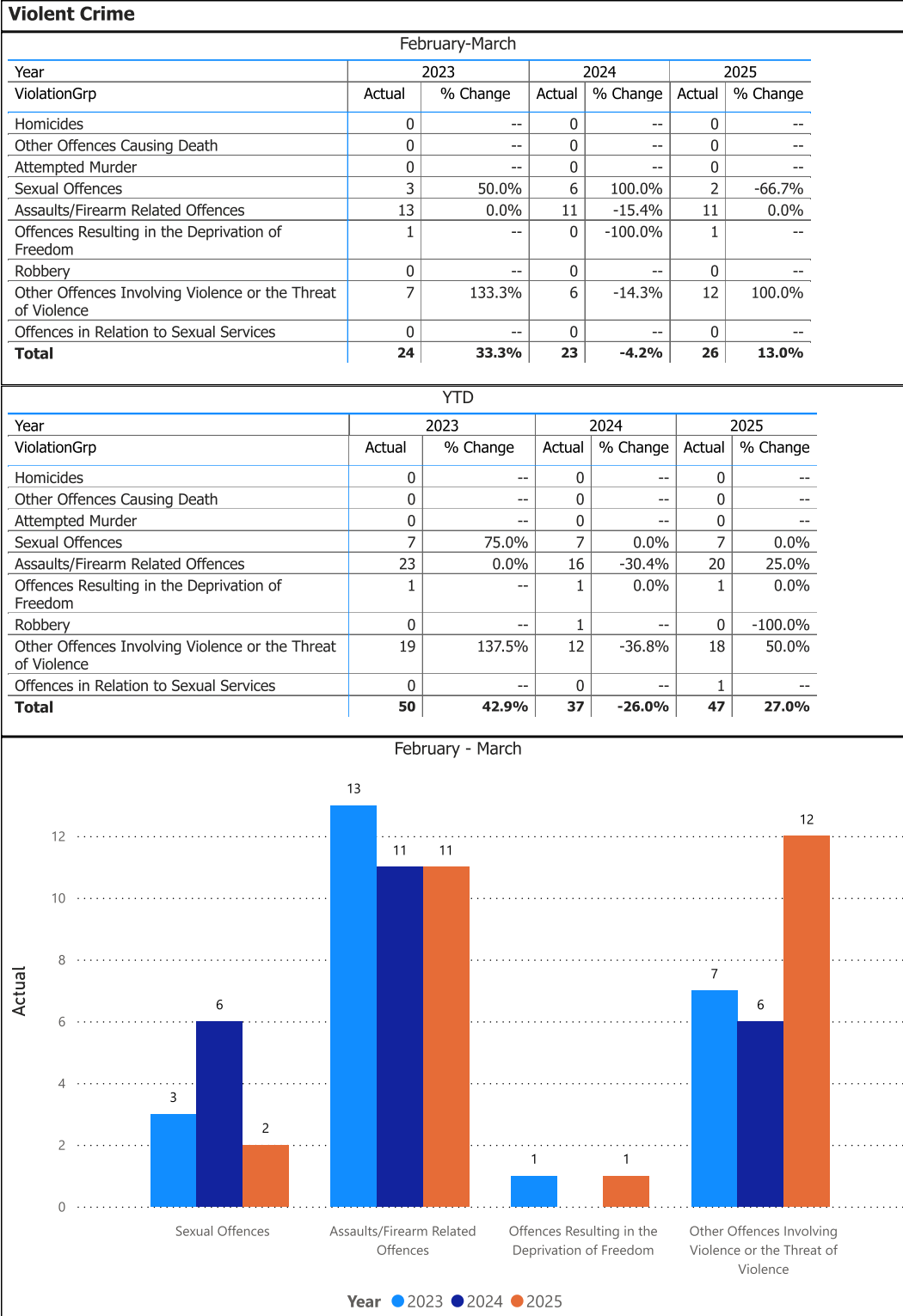
**Data source date:**

12-May-25

**Report Generated on:**

15-May-2025 11:58:17 AM

**OPP Detachment Board Report  
Records Management System  
February - March 2025**



Detachment: 6S - OXFORD

Location code(s): 6S00 - OXFORD

Area(s): 6203 - Blandford-Blenheim, 6204 - East Zorra Tavistock, 6206 - Norwich, 6207 - Southwest Oxford, 6210 - Zorra

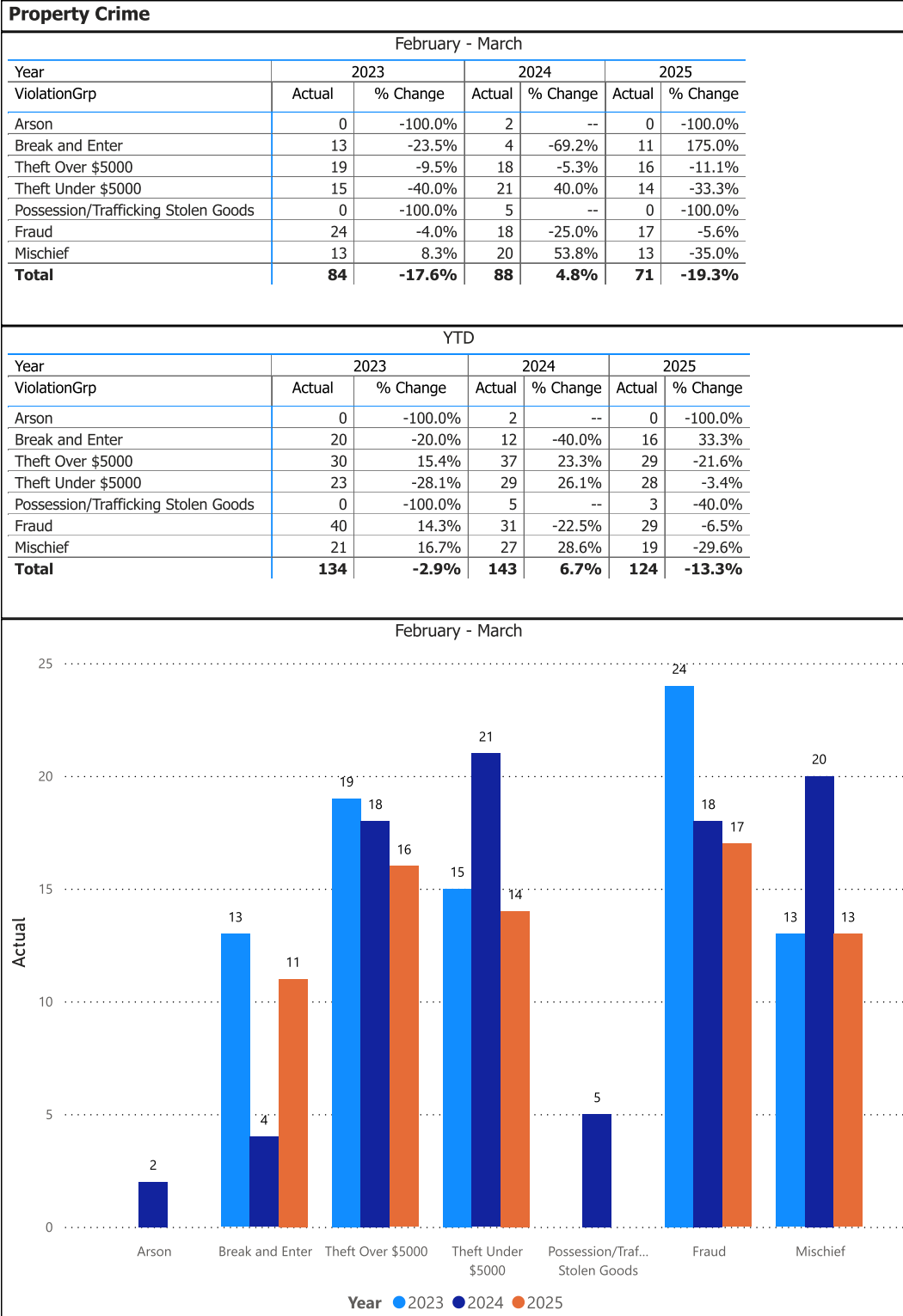
Data source date:

12-May-2025

Report Generated on:

15-May-2025 11:24:26 AM

**OPP Detachment Board Report  
Records Management System  
February - March 2025**



Detachment: 6S - OXFORD

Location code(s): 6S00 - OXFORD

Area(s): 6203 - Blandford-Blenheim, 6204 - East Zorra Tavistock, 6206 - Norwich, 6207 - Southwest Oxford, 6210 - Zorra

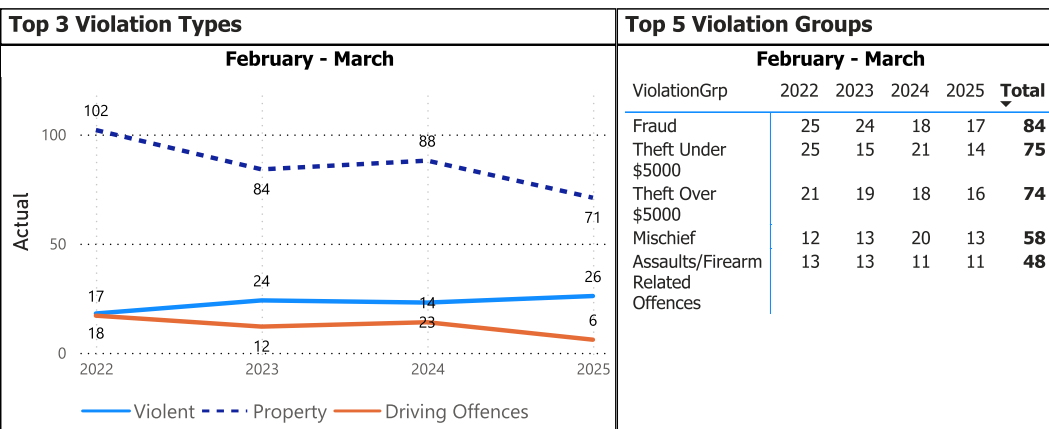
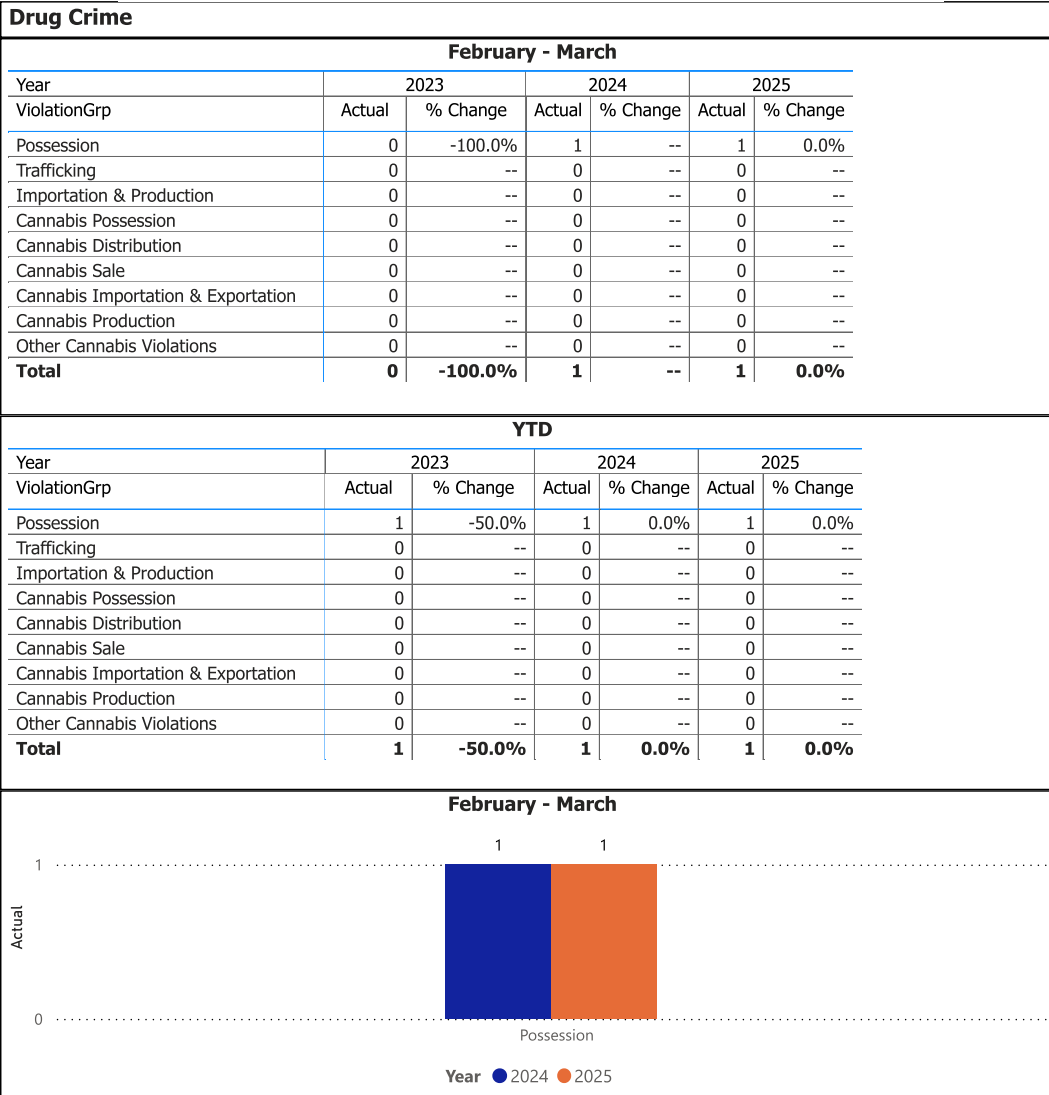
Data source date:

12-May-2025

Report Generated on:

15-May-2025 11:24:26 AM

**OPP Detachment Board Report  
Records Management System  
February - March 2025**



Detachment: 6S - OXFORD

Location code(s): 6S00 - OXFORD

Area(s): 6203 - Blandford-Blenheim, 6204 - East Zorra Tavistock, 6206 - Norwich, 6207 - Southwest Oxford, 6210 - Zorra

Data source date:

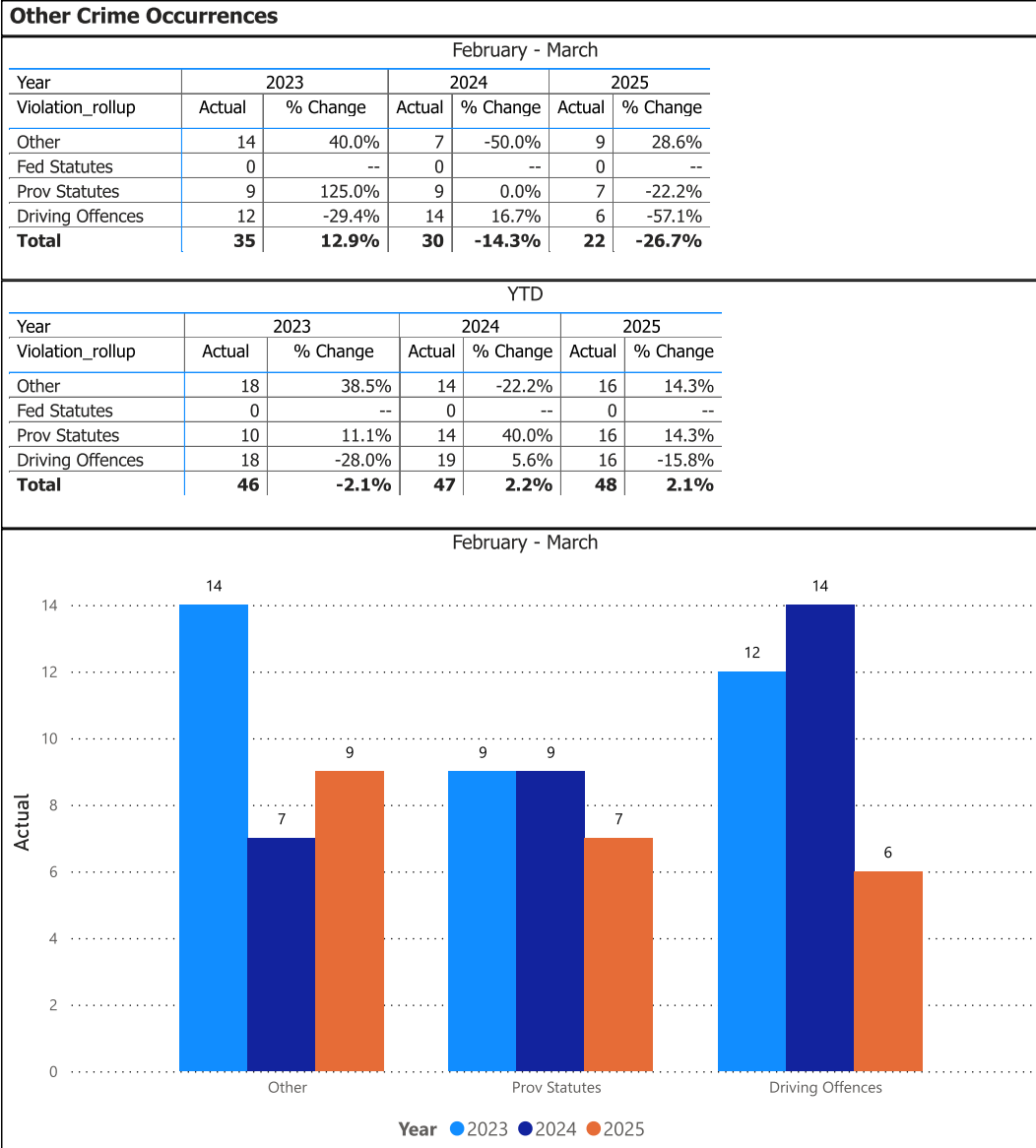
12-May-2025

Report Generated on:

15-May-2025 11:24:26 AM



**OPP Detachment Board Report  
Records Management System  
February - March 2025**



Detachment: 6S - OXFORD

Location code(s): 6S00 - OXFORD

Area(s): 6203 - Blandford-Blenheim, 6204 - East Zorra Tavistock, 6206 - Norwich, 6207 - Southwest Oxford, 6210 - Zorra

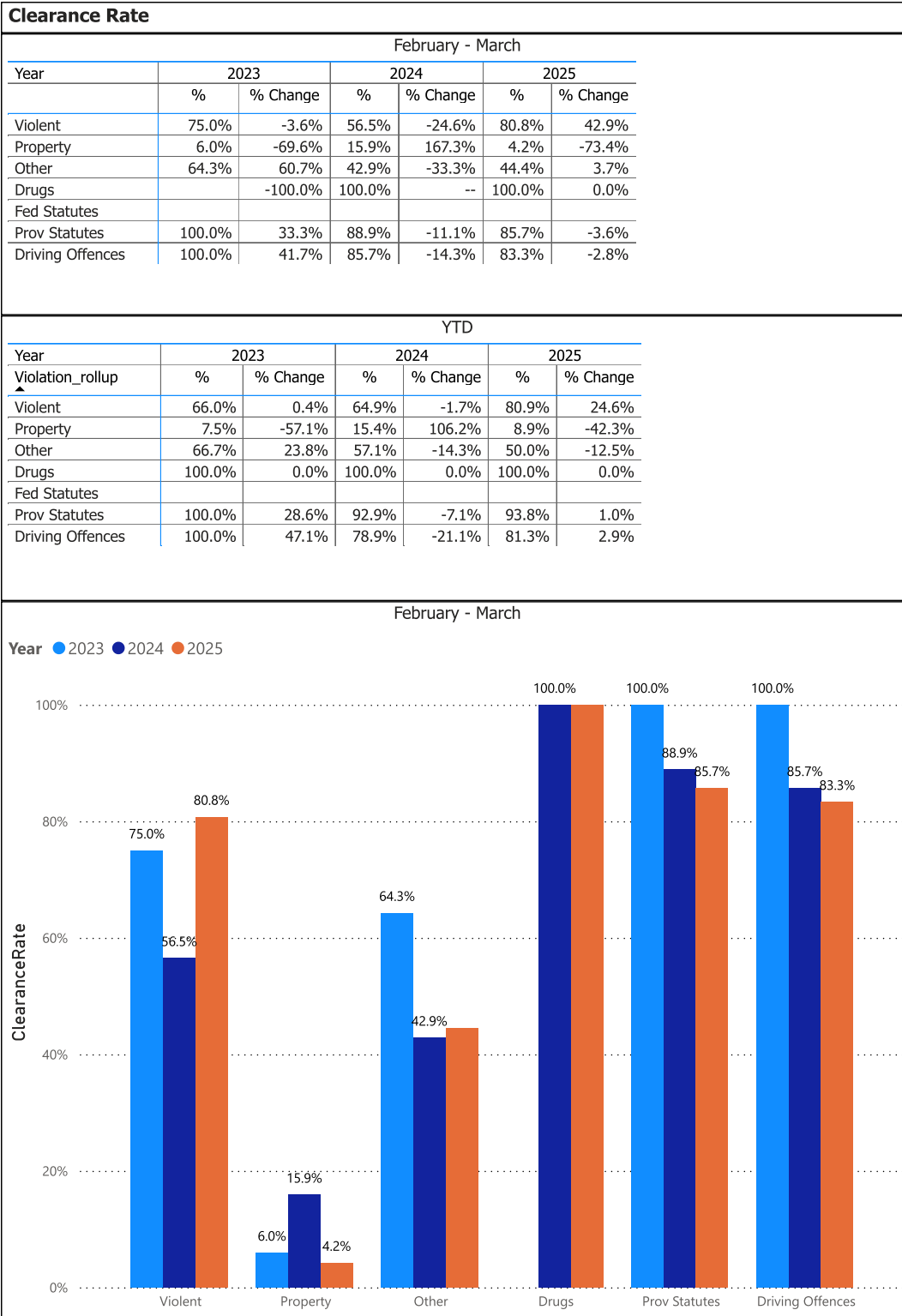
Data source date:

12-May-2025

Report Generated on:

15-May-2025 11:24:26 AM

**OPP Detachment Board Report  
Records Management System  
February - March 2025**



Detachment: 6S - OXFORD

Location code(s): 6S00 - OXFORD

Area(s): 6203 - Blandford-Blenheim, 6204 - East Zorra Tavistock, 6206 - Norwich, 6207 - Southwest Oxford, 6210 - Zorra

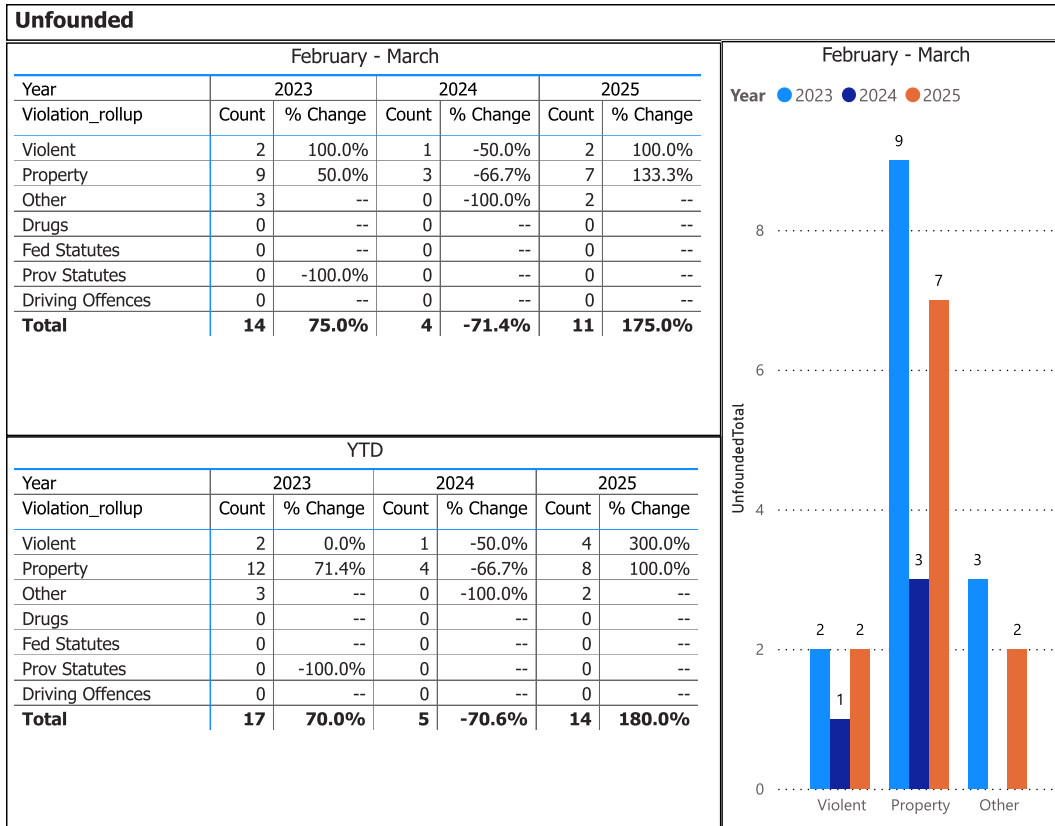
Data source date:

12-May-2025

Report Generated on:

15-May-2025 11:24:26 AM

**OPP Detachment Board Report  
Records Management System  
February - March 2025**



Detachment: 6S - OXFORD

Location code(s): 6S00 - OXFORD

Area(s): 6203 - Blandford-Blenheim, 6204 - East Zorra Tavistock, 6206 - Norwich, 6207 - Southwest Oxford, 6210 - Zorra

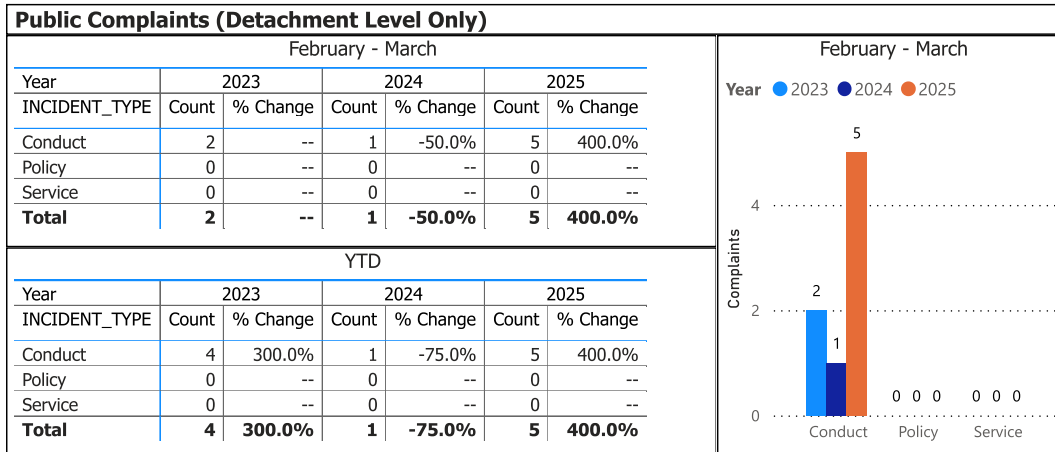
Data source date:

12-May-2025

Report Generated on:

15-May-2025 11:24:26 AM

# OPP Detachment Board Report Records Management System February - March 2025



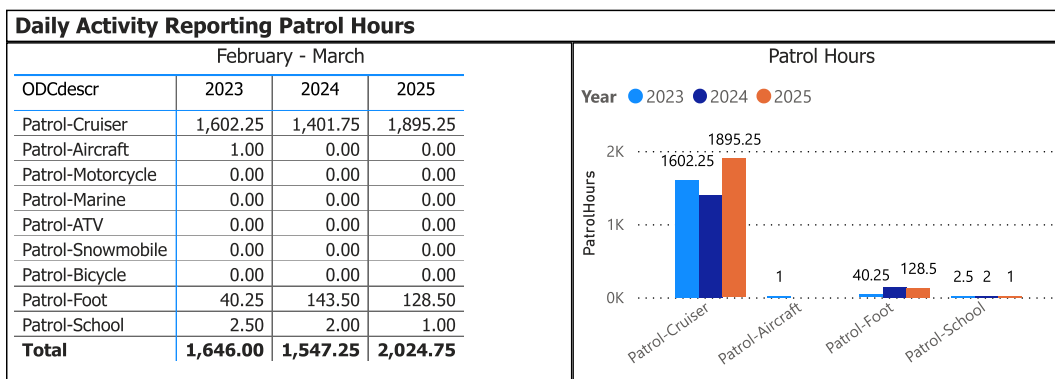
Data source: RMS Data Feed

Ontario Provincial Police, Professional Standards Bureau Commander Reports - File Manager System

Data source date:

12-May-2025

## Daily Activity Reporting



Data source (Daily Activity Reporting System) date:

12-May-2025

Detachment: 6S - OXFORD

Location code(s): 6S00 - OXFORD

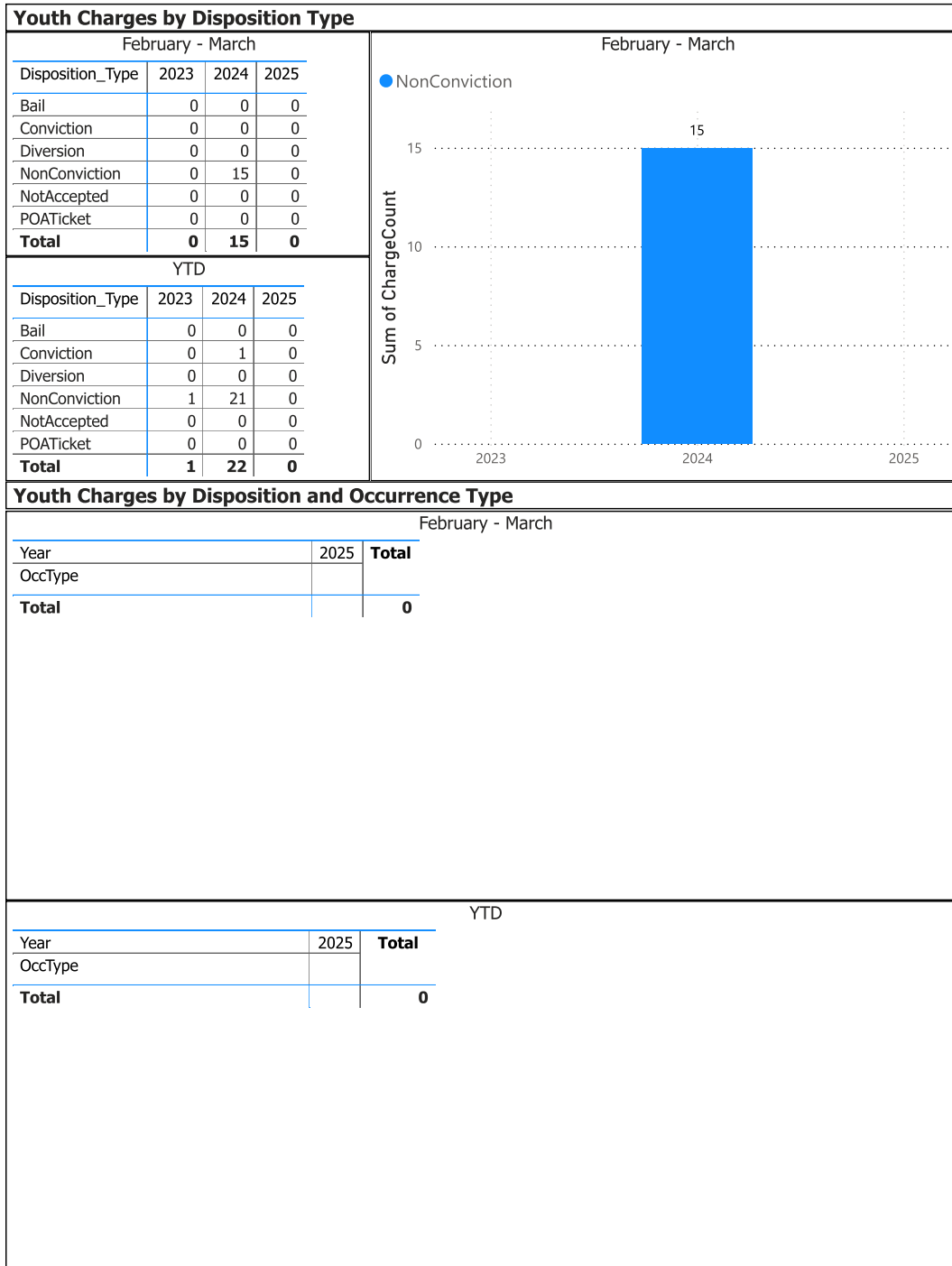
Data source date:

12-May-2025

Report Generated on:

15-May-2025 11:24:26 AM

**OPP Detachment Board Report  
Records Management System  
February - March 2025**



The tables and chart on this page present summarized youth charges by disposition and occurrence type that have been recorded in the OPP Niche RMS application. Of note... the Niche data sourced for this report page only lists youth charges that have had a disposition type entered against them. Therefore, please be aware that the counts of youth charges entries on this report page are under stating the potential sum of youth charges that are in OPP Niche RMS.

Detachment: 6S - OXFORD

Location code(s): 6S00 - OXFORD

Area(s): 6203 - Blandford-Blenheim, 6204 - East Zorra Tavistock, 6206 - Norwich, 6207 - Southwest Oxford, 6210 - Zorra

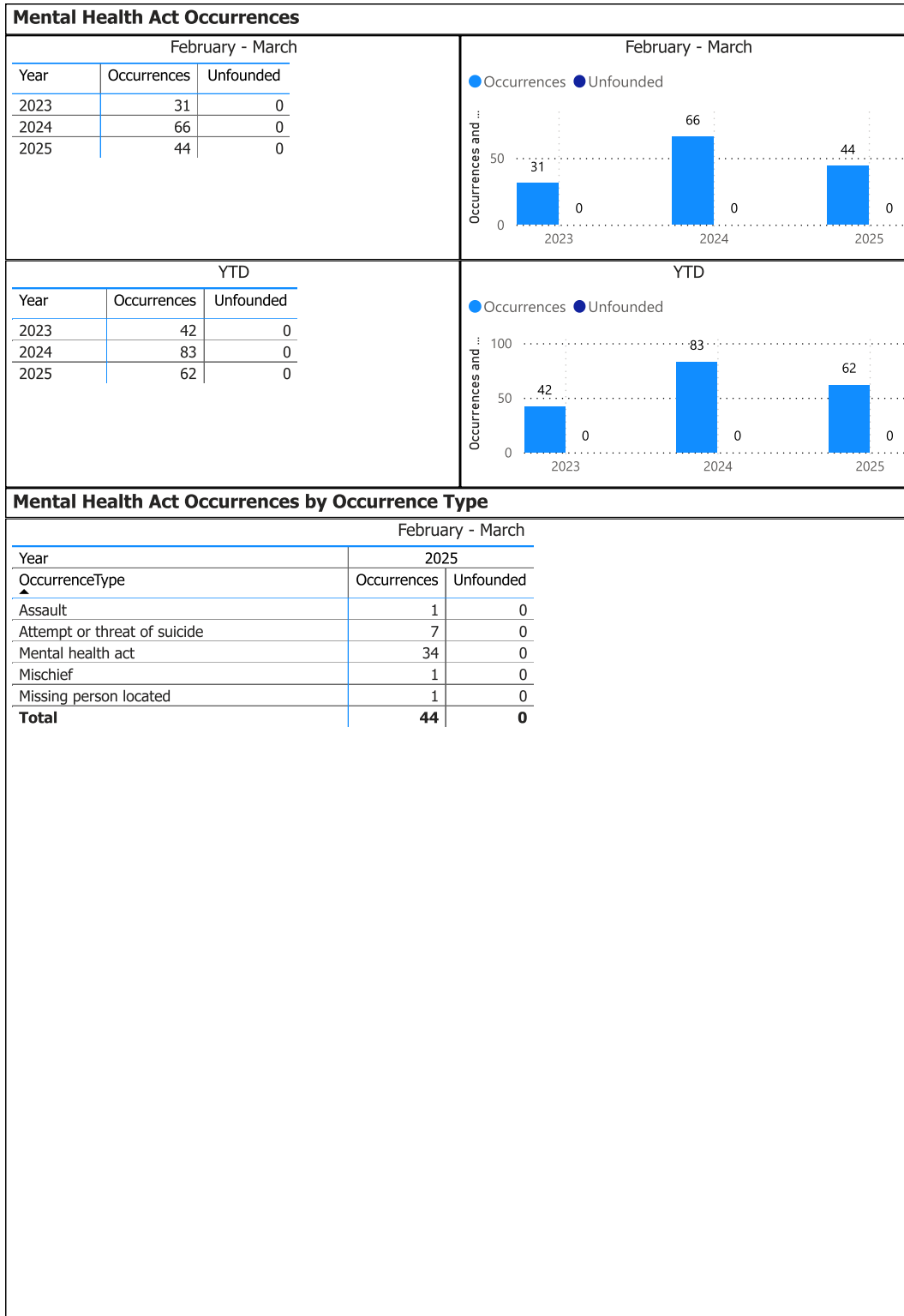
Data source date:

12-May-2025

Report Generated on:

15-May-2025 11:59:16 AM

**OPP Detachment Board Report  
Records Management System  
February - March 2025**



Detachment: 6S - OXFORD

Location code(s): 6S00 - OXFORD

Area(s): 6203 - Blandford-Blenheim, 6204 - East Zorra Tavistock, 6206 - Norwich, 6207 - Southwest Oxford, 6210 - Zorra

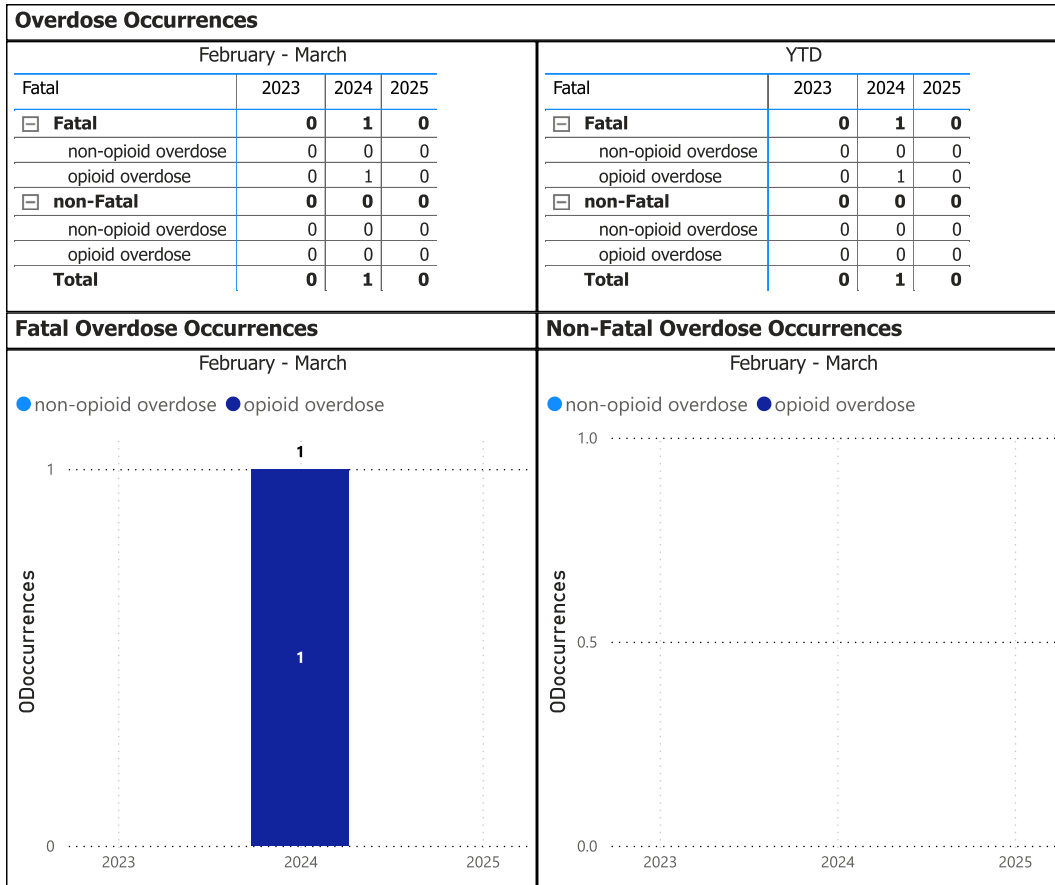
Data source date:

12-May-2025

Report Generated on:

15-May-2025 11:24:26 AM

**OPP Detachment Board Report  
Records Management System  
February - March 2025**



Detachment: 6S - OXFORD

Location code(s): 6S00 - OXFORD

Area(s): 6203 - Blandford-Blenheim, 6204 - East Zorra Tavistock, 6206 - Norwich, 6207 - Southwest Oxford, 6210 - Zorra

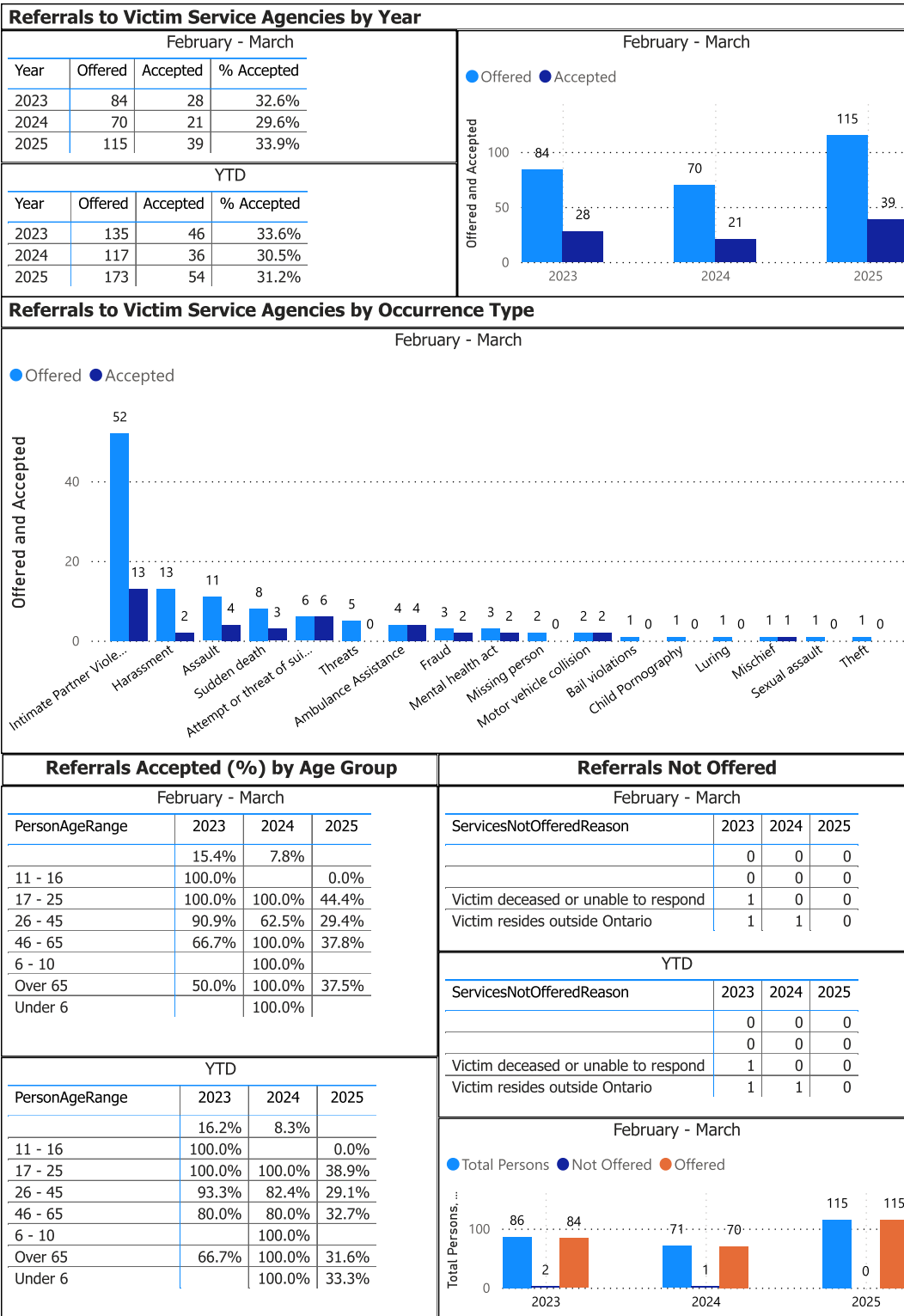
Data source date:

12-May-2025

Report Generated on:

15-May-2025 11:24:26 AM

**OPP Detachment Board Report  
Records Management System  
February - March 2025**



Detachment: 6S - OXFORD

Location code(s): 6S00 - OXFORD

Area(s): 6203 - Blandford-Blenheim, 6204 - East Zorra Tavistock, 6206 - Norwich, 6207 - Southwest Oxford, 6210 - Zorra

Data source date:

12-May-2025

Report Generated on:

15-May-2025 11:24:26 AM



**Tillsonburg Detachment Board Report  
2025/April**

<b>Staffing Updates</b>	
<b>Detachment Initiatives</b>	
Number of Targeted Media Releases:	<p><b>BB</b> - Feb 21, 2025 - OPP investigating pride flag thefts in Blandford-Blenheim</p> <p><b>NORWICH</b> - Feb 6, 2025 - Single-vehicle collision sends one individual to hospital // Feb 12, 2025 OPP investigating multiple frauds in Norwich - Individual charged // Feb 19, 2025 - Fatal collision in Norwich Township // Feb 21, 2025 - Oxford OPP Officers assaulted during arrest // Feb 28, 2025 - Traffic complaint results in impaired driving charge</p> <p><b>SWOX</b> - Feb 24, 2025 - Two impaired drivers arrested thanks to driving complaints called in by the public</p> <p><b>ZORRA</b> - Feb 3, 2025 - Vehicle in ditch leads to impaired driving charges // Feb 21, 2025 - Fatal collision closes road 68 between Zorra -East Zorra-Tavistock (Zorra TWP) Feb 21, 2025 - Roads have been reopened on fatal collision</p> <p><b>BB</b> - Mar 3, 2025 - Oxford OPP investigating multiple break and enters (Blandford Rd)- seeking public assistance // Mar 17, 2025 - Fail to remain collision results in criminal charges</p> <p><b>EZT</b> - Mar 4, 2025 - Oxford OPP investigating multiple break and enters (Balasam St) // Mar 15, 2025 - Proactive patrol leads to impaired driving charges // Mar 21, 2025 - Proactive traffic stop leads to charges</p> <p><b>NORWICH</b> - Mar 15, 2024 - Impaired charges laid after e-bike went into ditch // Mar 17, 2025 - Two impaired driving incidents Saturday night in Oxford County // Mar 21, 2025 - Oxford OPP investigating stolen vehicle</p> <p><b>SWOX</b> - Mar 2, 2025 - Oxford OPP investigating stolen vehicle // Mar 6, 2025 - Two-vehicle collision sends one individual to hospital // Mar 10-25 - Oxford OPP investigating break and enter -seeking public assistance // Mar 21, 2025 - Charges laid in reduced load campaign enforcement</p> <p><b>ZORRA</b> - Mar 21, 2025 - Proactive traffic stop leads to impaired driving charges // Mar 23, 2025 - Oxford stolen vehicle // Mar 24, 2025 - Traffic complaint results in criminal charges</p>
Crime and Traffic Campaigns/Initiatives:	Feb 10 - 17 Motorized Snowmobile Week (Ontario Federation of Snowmobile Clubs) HeartFM - Tip Tuesday, Black History Month - Flag Raising Woodstock
Auxiliary Hours:	<p><b>February Auxiliary Hours:</b></p> <p>EZT – 4.5 hrs</p> <p>NORWICH – 15 hrs</p>
CSO:	<p><b>February CSO</b></p> <p>BB - Coffee with a Cop at Triple Arts Centre</p> <p>EZT - Fraud Presentation - Tavistock Mennonite Church</p> <p>NORWICH - Career Fair - Rehoboth Christian School</p>